

## **Gradients, Species Richness and Communities in Eastern Finnish Sloping Fens**

Authors: Laitinen, Jarmo, Oksanen, Jari, Kaakinen, Eero, Peterka, Tomáš, Moen, Asbjørn, et al.

Source: *Annales Botanici Fennici*, 58(4-6) : 289-312

Published By: Finnish Zoological and Botanical Publishing Board

URL: <https://doi.org/10.5735/085.058.0415>

---

BioOne Complete (complete.BioOne.org) is a full-text database of 200 subscribed and open-access titles in the biological, ecological, and environmental sciences published by nonprofit societies, associations, museums, institutions, and presses.

Your use of this PDF, the BioOne Complete website, and all posted and associated content indicates your acceptance of BioOne's Terms of Use, available at [www.bioone.org/terms-of-use](http://www.bioone.org/terms-of-use).

Usage of BioOne Complete content is strictly limited to personal, educational, and non - commercial use. Commercial inquiries or rights and permissions requests should be directed to the individual publisher as copyright holder.

---

BioOne sees sustainable scholarly publishing as an inherently collaborative enterprise connecting authors, nonprofit publishers, academic institutions, research libraries, and research funders in the common goal of maximizing access to critical research.

# Gradients, species richness and communities in eastern Finnish sloping fens

Jarmo Laitinen<sup>1,\*</sup>, Jari Oksanen<sup>2</sup>, Eero Kaakinen<sup>3</sup>, Tomáš Peterka<sup>4</sup>,  
Asbjørn Moen<sup>5</sup> & Teemu Tahvanainen<sup>6</sup>

<sup>1)</sup> Department of Ecology and Genetics, P.O. Box 3000, FI-90014 University of Oulu, Finland  
(\*corresponding author's e-mail: jarmo.laitinen@oulu.fi)

<sup>2)</sup> Finnish Museum of Natural History, P.O. Box 7, FI-00014 University of Helsinki, Finland

<sup>3)</sup> Kurkelantie 1 D 38, FI-90230 Oulu, Finland

<sup>4)</sup> Department of Botany and Zoology, Masaryk University, Kotlářská 2, CZ-61137 Brno, Czech Republic

<sup>5)</sup> Department of Natural History, NTNU University Museum, Norwegian University of Science and Technology, NO-7491 Trondheim, Norway

<sup>6)</sup> Department of Environmental and Biological Sciences, Faculty of Science and Forestry, University of Eastern Finland, P.O. Box 111, FI-80101 Joensuu, Finland

Received 17 Apr. 2019, final version received 31 May 2021, accepted 1 June 2021

Laitinen J., Oksanen J., Kaakinen E., Peterka T., Moen A. & Tahvanainen T. 2021: Gradients, species richness and communities in eastern Finnish sloping fens. — *Ann. Bot. Fennici* 58: 289–312.

In Scandinavia, three gradients (poor–rich, water table, margin–expanse) are considered in vegetation classification of mires. We re-analysed the data of Paavo Havas from 1961 on sloping fens in eastern Finland using NMDS ordination analysis, which also revealed a three-dimensional structure of the classic gradients, with the poor–rich gradient associated with pH. Water table level, and the unstable–stable water regime gradient were also of importance. Our analysis confirmed the interpretation by Havas but further stressed the role of the poor–rich gradient as the main direction of variation in sloping fens. Species richness increased with pH, and from mire expanse to margin vegetation, but decreased towards too wet or seasonally too dry conditions. Eastern Finnish sloping-fen plant communities resemble those in sloping fens elsewhere in Scandinavia, but also those in montane-subalpine-alpine fens in central and south-eastern Europe.

## Introduction

In recent years, studies to quantify both environmental gradients and vegetation types across large areas have been undertaken, as knowledge of the distributions of vegetation types is particularly important for conservation and management (Jiménez-Alfaro *et al.* 2013, Douda *et al.* 2015, Peterka *et al.* 2017 Laitinen *et al.* 2019).

Results obtained at the regional level often serve as references and are used to validate those from continental-scale studies developing classifications and surveying of larger-scale distribution patterns of vegetation types. To date, however, studies on the links between environmental gradients and mire vegetation types recognized in different parts of Europe are few (*see* Laitinen *et al.* 2017).

Recently, the focus of traditional mire vegetation surveys in Europe has clearly turned from Scandinavia to central Europe (see e.g. Hájek *et al.* 2006, Pawlikovski *et al.* 2013). Peterka *et al.* (2017) made the first attempt to create a classification system for European fen communities (minerotrophic mires of the *Scheuchzeria palustris*–*Caricetea fuscae* class) at the alliance level. The system used in their study followed the Braun-Blanquet approach, and was consistent with the synopsis of nomenclaturally valid high-rank syntaxa in Europe (Mucina *et al.* 2016).

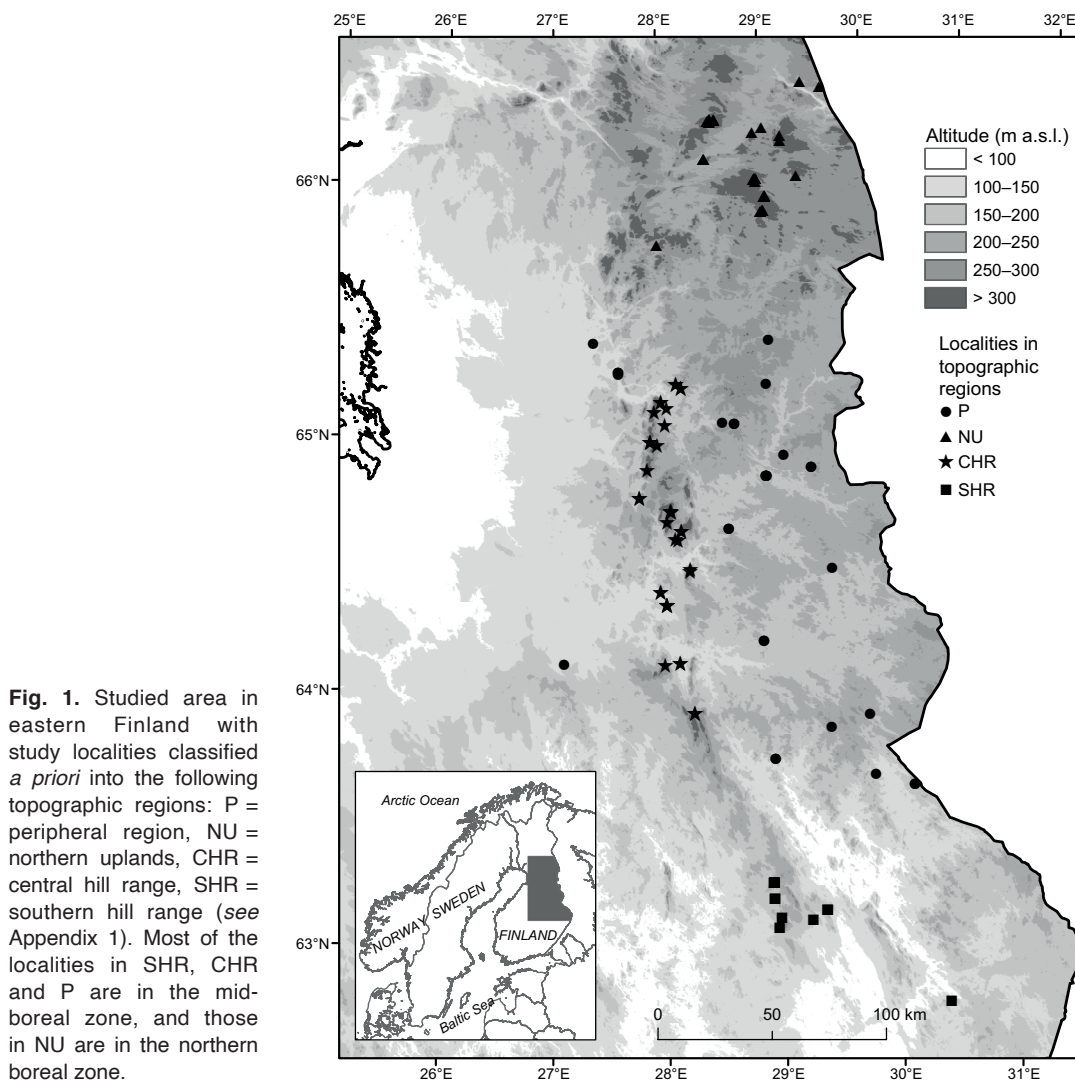
In Finland, vegetation surveys (Cajander 1913) begun long before adoption of classification schemes with the three following gradients: poor–rich gradient (Sjörs 1952, Sjörs & Gunnarsson 2002, Tahvanainen 2004), mire surface-level gradient (hummock level–lawn–flark level including carpet and mud-bottom; Sjörs 1948, Laitinen *et al.* 2008a), and mire margin–expanse complex gradient (Sjörs 1948, Joosten *et al.* 2017). These gradients served as a basis for vegetation classification (Ruuhijärvi 1960, Persson 1962), and were later analysed with modern methods of data analysis (Pakarinen & Ruuhijärvi 1978, Moen 1990, Moen *et al.* 2011).

A physiognomic mire margin–expanse concept (see Økland *et al.* 2001) discriminates between mire margin and expanse communities based on the occurrence of trees. However, many Finnish studies (Ruuhijärvi 1960, Eurola & Kaakinen 1978, Eurola *et al.* 1984, 1995, 2015, Ruuhijärvi & Lindholm 2006) provided a complex ecohydrological interpretation of the original mire margin–expanse gradient of Sjörs (1948) (but see Rehell *et al.* 2019), according to which, mire-margin vegetation receives supplementary nutrients directly from mineral soil through a shallow peat layer in swamp forests (*Bruchmoorigkeit*; Tuomikoski 1942, Ruuhijärvi 1960, Eurola 1962), through flooding or surface water from snowmelt (*Sumpfigkeit*; Brandt 1948, Tuomikoski 1955, Ruuhijärvi 1960) and/or through rising of groundwater in spring fens (*Quelligkeit*; Ruuhijärvi 1960). Mire expanse vegetation is thus nutritionally self-sufficient, and supports *Pinus sylvestris* mires (*Reisermoore*; Ruuhijärvi 1960, Eurola 1962), treeless poor fens and bogs (*Weissmoore*; Ruuhijärvi 1960, Eurola 1962), as well as rich fens (*Braunmoore*; Ruuhijärvi 1960).

According to Havas (1961), sloping fens are fens (peatland) situated on sloping ground but he did not define the slope-angle range. His data reveal, however, that this range should be from 1° to 12°. In more oceanic areas of Scandinavia slopes may exceed 20° (Moen 1990, 1999, Joosten *et al.* 2017). Ruuhijärvi (1960), Havas (1961) and Eurola *et al.* (1984, 1995, 2015) regarded sloping fens as a topographic variant of aapa mires. Generally, sloping fens occur in mountainous areas with cool climate associated with hygric oceanicity (Eurola & Kaakinen 1982, Eurola *et al.* 1982, 1991). In central Europe, such fens are found only in areas with high precipitation in montane, subalpine and low alpine belts (Grünig 1994, Steiner 2005, Cubizolle & Thebaud 2014, Dítě *et al.* 2015). In Scandinavia, they are common in mid-boreal to northern boreal zones and in low-alpine belts (Moen 1990, 1999, Rydin *et al.* 1999, Gunnarsson & Löfroth 2014). In Finland, they occur in eastern (Havas 1961) and north-eastern parts of the country (Paasovaara 1986), while their occurrence further north in Lapland is largely unknown (but see Laitinen *et al.* 2011, Kaakinen *et al.* 2018). The southernmost sloping fens (North Karelia, southeastern Finland) have largely lost their natural state due to human activity (Kaakinen *et al.* 2018).

Havas (1961) was the first to include measurements of environmental variables in a vegetation survey of eastern Finnish sloping fens. He found that in sloping fens, temporal variation in water conditions affected the vegetation of lawns, and included the mire surface level and the poor–rich gradient, as well as the effects of mowing and grazing (*Wiesenartigkeit*) in his interpretation (see Moen *et al.* 2011). He however did not much consider differences among different parts of a single mire.

We re-analysed the data of Havas (1961) using NMDS ordination to reveal (1) gradients in plant community composition, and (2) their dependence on environmental variables and plant diversity. We also defined vegetation types using indicator species assemblages based on the gradient structure. Finally, we compared the classic mire-gradient interpretation with the approach in central Europe, and scrutinize similarities of plant communities between Scandi-



**Fig. 1.** Studied area in eastern Finland with study localities classified *a priori* into the following topographic regions: P = peripheral region, NU = northern uplands, CHR = central hill range, SHR = southern hill range (see Appendix 1). Most of the localities in SHR, CHR and P are in the mid-boreal zone, and those in NU are in the northern boreal zone.

navian sloping fens and central European montane–subalpine–alpine fens.

## Study area, material and methods

### Study area

The studied area (Fig. 1 and Appendix 1) lies within the Fennosarmatian Precambrian bedrock block (Alalammi 1990) covered to different degrees by glacial deposits. It stretches from the mid-boreal to the north-boreal zone. In 1921–1960, the annual mean temperatures ranged from

ca. +2.5 to 0 °C and the effective temperature sum of the growing season from 750 to 1000 °C (Alalammi 1987). In the same period, annual precipitation and maximum snow depth in the forests were 600–750 mm (Alalammi 1987) and 65–90 cm, respectively. Climate conditions can be defined as thermally continental, but with hygric oceanicity increasing towards higher elevations, where *Picea abies* forests with extensive snow damage almost exclusively prevail, and where sloping fens are also found (Eurola & Kaakinen 1982, Eurola *et al.* 1982, 1991). Between 1847 and 2013, the mean annual temperature rose by ca. 2 °C, and warming has

accelerated after the 1960s (Mikkonen *et al.* 2015).

## Material

### Nomenclature of plants and vegetation

Nomenclature for vascular plants follows Hämet-Ahti *et al.* (1998), for bryophytes Ulvinen *et al.* (2002), and for lichens Stenroos *et al.* (2011). In the analyses, *Scorpidium cossonii* and *S. revolvens* were treated together, because the taxon *Drepanocladus revolvens* recognized by Havas (1962) includes these two species.

Our treatment of vegetation (species composition, ecology and climatic ranges) focused on the community level. The community names of the eastern Finnish sloping fens follow Havas (1961), and those of the Finnish mire site types follow Ruuhijärvi (1960: original names in German) and Eurola *et al.* (2015: names in English). The nomenclature of Scandinavian plant communities follows Sjörs (1946), Persson (1962) and Moen *et al.* (2011); that of central European communities, associations and alliances follows Hájek *et al.* (2005, 2006, 2008), Hájková *et al.* (2006), Sekulová *et al.* (2011), Conradi and Friedman (2013), and Peterka *et al.* (2014).

### Vegetation data

We used all vegetation data of Havas (1961) except for site PP4 (*rimpi* vegetation), the location of which could not be confirmed. One vegetation sample generally included five 1-m<sup>2</sup> vegetation plots. Havas (1961) used the following cover scale (%-cover): 1, 3, 5, 7, 10, 20, 30, 40, ..., 100. In his tables, cover estimates were given as medians. Species frequencies were estimated on the scale from 1 to 5, standing for the number of plots in which the species was found. In sites with trees, Havas (1961) estimated the cover in 100-m<sup>2</sup> (10 × 10 m) squares. We used the median cover values as well as the additional species occurrences to include as much compositional information as possible. Additionally, he included the species that were found just outside

the plots indicating them with '+'. We included those with the cover value of 0.25%.

## Geospatial and environmental data

We determined approximate geographical coordinates and elevations above sea level of the sampling sites using the site descriptions given in Havas (1961). We first located each mire on a map, and then assigned the coordinates and elevation of its central point to all vegetation samples from this mire (Fig. 1). Thus, although the location data for all the samples within the site are the same, we considered it sufficient for regional-scale comparisons.

Water pH values for sample plots were taken from Havas (1961). The values for hummock-level sites (*Calluna vulgaris*–*Molinia caerulea*–*Sphagnum fuscum* community), and few other site types were lacking. Slope angle was first included but we decided to omit it, as it did not reveal any interpretable pattern.

The temperature and precipitation data were obtained from the Finnish Meteorological Institute. Using R package *gstat* (Gräler *et al.* 2016), we interpolated the averages of monthly precipitation and temperature to a 1 × 1-km grid using kriging, with covariates for lake density and elevation. Although elevation was included in the interpolation, the data for high elevations — above 200 m a.s.l. and 300 m a.s.l. in the southern and northern parts of the study area, respectively — were not available, hence the precipitation values may be underestimated.

In our analyses, we used mean annual temperature, mean annual temperature range, and annual precipitation sum.

## Methods

### Sloping fen occurrence

To establish a regional sub-division for the vegetation analysis, we used topographic regions (Fig. 1 and Appendix 1) instead of ordinary climate-phytogeographical zones of mire or forest vegetation. This was done because topography and elevation are significant factors for the veg-

etation of poor fens and mesic heath forests in mid-boreal hilly areas (Eurola & Kaakinen 1982, Eurola *et al.* 1991). The high-elevation areas were classified as the core regions of sloping fens, and the low-elevation areas around the core regions as the peripheral regions (*see* Appendix 1). Rough limits between the peripheral and core regions were at about 150 m a.s.l. and about 200 m a.s.l. in the southern and northern parts of the study area. The core and peripheral regions, however, were not defined by following exact contour lines but by grouping the mires studied by Havas (1960) into those on large forested hill-areas and those around such areas.

### Ecological species groups

We used ecological species groups based on the groups in Havas (1961) to aid the vegetation analysis interpretation (Appendix 2). We, however, added some species of contact habitats of boreal mires, occurring in the material, to describe the continuum from mires to other habitats. These species groups were representative for (1) flark–lawn–hummock-level gradient, (2) gradient along the unstable–stable water regime, (3) the poor–rich gradient, and the transitions to (4) forest vegetation (groups Hum–Pinus, Hum–Picea, Herb–Picea), (5) spring vegetation, and (6) meadow vegetation (*see* Appendix 1).

### Species richness

The species richness for each vegetation sample was based on the data of Havas (1961). Although he included all species, he did not account for the area effect, thus species richness is informative of the communities only.

### Non-metric multidimensional scaling ordination (NMDS) analysis

We used the NMDS ordination (Kruskal 1964, Faith *et al.* 1987) to reveal gradients in the plant communities. NMDS is an unconstrained ordination that condenses  $n$ -dimensional information of species matrix to  $k$ -dimensional ordination based

on dissimilarities between samples. Thus, the ordination represents variation in composition of plant communities that can be compared to other measurements and attributes of the samples. For the measure of dissimilarity/distance in plant communities, we used the Bray-Curtis dissimilarity (Minchin *et al.* 1987). The NMDS axes are not uniquely defined, and any rotation of the solution will retain the same distances among the points in ordination. Thus, the solution can be so that the first axis covers most of the variation (Kruskal 1964), or the solution can be rotated so that the axes are optimally interpretable in ecological terms. We rotated the solution according to the most strongly correlated environmental variable (pH) describing the main environmental gradient. Correlation of each measured environmental variable was assessed by fitting a first-degree trend surface which is uniquely defined by its gradient, or the direction of the steepest change in the surface. In the ordination space this is shown by an arrow whose length indicates goodness of fit. For certain variables, we chose to use non-linear trend surfaces as isocline curves to better illustrate the relationship with ordination. These were obtained by fitting an isometric thin-plate spline for the environmental variable on ordination space (*see* <https://cran.r-project.org/package=vegan>). As the axes are not uniquely defined in NMDS, no correlations with the axes were calculated, but the fitted vector gives a rotation-invariant way of describing the goodness of solution in predicting the environmental variable.

The analyses were performed with R package *vegan* (<https://cran.r-project.org/package=vegan>).

### Formation and description of communities

After several trial runs, we decided to use the original communities (*Siedlungsgruppe*) that were based on floristic similarities and differences (Havas 1961; Appendix 3). There were two reasons for that: (1) they appeared as distinct groups in the NMDS ordination, and (2) they compare to botanical Finnish mire site types (Ruhijärvi 1960, Eurola 1962, Eurola & Kaakinen 1978, Eurola *et al.* 1984, 1995, 2015) and to

sloping-fen communities of the Central Scandes in Sweden (Sjörs 1946).

In the results, we present communities with the indicator species for gradients (based on NMDS). We used the mire species that Eurola *et al.* (2015) grouped regarding gradients as follows: (I) four classes of the poor–rich gradient (ombro-, oligo-, meso- and eutrophic), (II) three classes of mire surface levels (hummock level, intermediate level, flark level), and (III) six classes of the mire margin–expanse gradient. The mire margin categories included species indicating effects of (1) groundwater from springs, (2) surface water, and (3) mineral soil and forest. Mire-expanse categories included groups of species typical for (1) *Pinus sylvestris* forest and hummock-level bogs, (2) poor fens and hollow to lawn level bogs, and (3) rich fens.

For the oligotrophic–eutrophic gradient of Eurola *et al.* (2015), we used the poor–rich classification of Sjörs (1948, 1952), Persson (1962), and Sjörs and Gunnarsson (2002):

- extremely poor fens had at least one indicator of weak minerotrophy (oligotrophy or oligo–mesotrophy); moderately poor fens had at least one indicator of stronger minerotrophy (mesotrophy and often additionally meso–eutrophy);
- intermediate fens had several indicators of mesotrophy and meso–eutrophy (*see* Ruuhijärvi 1960 for the description of *Molinia Braunmoore–Weissmoore*), with rich-fen species (eutrophic) occasionally present;
- rich fens were dominated either by minerotrophic *Sphagnum* spp. (mainly *S. warnstorffii* with the rich-fen proper indicator *Tomentypnum nitens*), or by rich-fen brown-mosses of various mire surface levels and various margin–expanse status.

We based our mire surface-level classification (flark, lawn, and hummock levels) on dominating (indicator) species. Regarding the water regime, we applied the following classification: unstable water regime evidenced by the *Molinia* species group of Havas (1861), and disturbance indicators (*Störzeiger*) of Dierssen (1982) (*Carex nigra*, *Agrostis canina*, etc.); and stable water regime evidenced by *Eriophorum vaginatum* species

group of Havas (1961), the bulk of species in the *Menyanthes* species group, the hummock-level species, and the species indicating groundwater effect (our *Paludella* group and *Sphagnum warnstorffii*). The stable water regime indicator species do not tolerate severe seasonal drying of the peat surface (Laitinen 2008).

Mire margin–expanse vegetation classification was based on the presence/absence of mire-margin indicator species, reflecting either mineral-soil effect (spruce-mire effect according to Eurola *et al.* 2015; *Bruchmoorigkeit* in Ruuhijärvi 1960, Eurola 1962), surface-water effect (*Sumpfigkeit*; Brandt 1948, Tuomikoski 1955, Ruuhijärvi 1960), and/or groundwater effect (*Quelligkeit*; Ruuhijärvi 1960).

## Results

### NMDS analysis

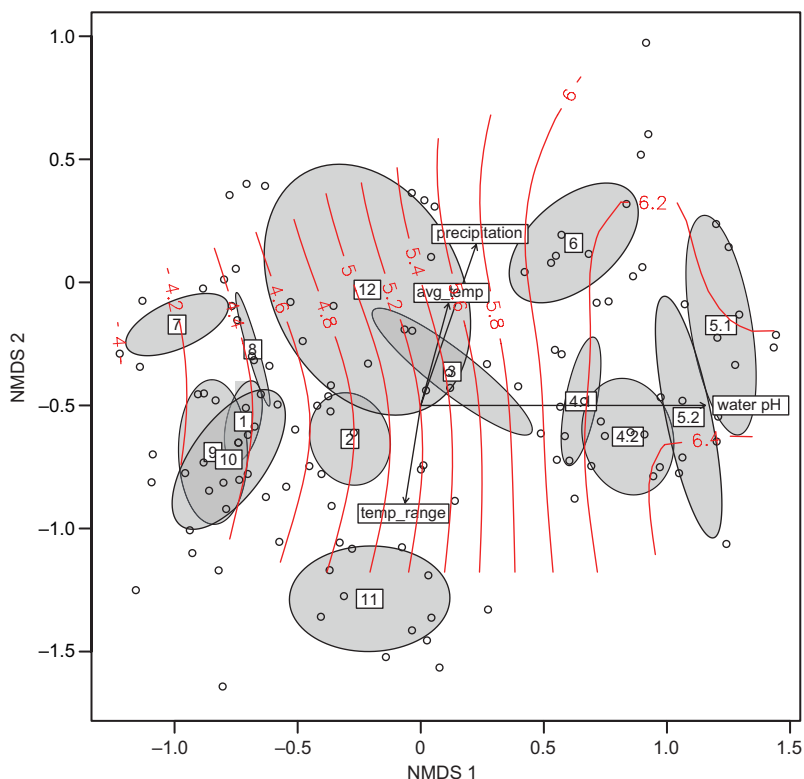
#### Environmental gradients

Water pH (NMDS 1) was the most significant variable, explaining 69% of the vegetation variation presented by the ordination (Fig. 2). It ranged from 4.0 (community 7) to > 6.4 (sub-community 5.2). Of the climatic variables (NMDS 2), mean annual precipitation was the most significant explaining 24% of the vegetation variation presented in the ordination, followed by mean annual temperature (9%), and annual average temperature range (8%). Slope angle (exposition) effect was negligible (not shown).

#### Gradients by indicator species groups and communities

NMDS 1, NMDS 2 and NMDS 3 divided indicator species groups (Appendix 2) in the ordinations (Figs. 3 and 4). The poor–rich gradient (L-Rich, *Campylium stellatum* group) approximately followed the pH gradient along NMDS 1 (Fig. 3).

NMDS 2 separated hummock-level species (Hum-Pinus, *Empetrum* group) and flark-level species (Flark, *Menyanthes* group) (Fig. 3), as



**Fig. 2.** NMDS ordination; circles = sample plots, numbers = communities (see Appendix 3), vectors = pH, precipitation, average temperature, temperature range. Ellipses show standard deviations for the communities. The result was rotated to align pH with axis (NMDS) 1.

well as the hummock-level communities (11, 10, 9), lawn communities (7, 8, 1, 2, 3, 4, 5; except 6 separated along NMDS 3, see Fig. 4), and flark community (12).

NMDS 3 separated species in the L-Unstable group (*Molinia* group), as well as in Hum-Picea (*Carex globularis* group) and Herb-Picea (*Filipendula* group) groups (Fig. 4). There was an indication of the gradient from unstable (bottom part of Fig. 4) to stable (top part of Fig. 4) water regimes along NMDS 3. NMDS 2 and NMDS 3 best separated the species groups Spring (*Paludella* group) and Meadow (*Festuca* group) (Appendix 2).

Extremely poor fen communities (7, 8, 1, 9, 10) formed a loose cluster related to low pH (Figs. 2, 3 and 4). They also were very clearly positioned along NMDS 3, representing unstable–stable gradient. Moderately poor fen communities (12, 2, 11) were positioned along NMDS 2 (mire surface level gradient), while the only intermediate fen community (3) had a central position in the ordination. Rich mire margin

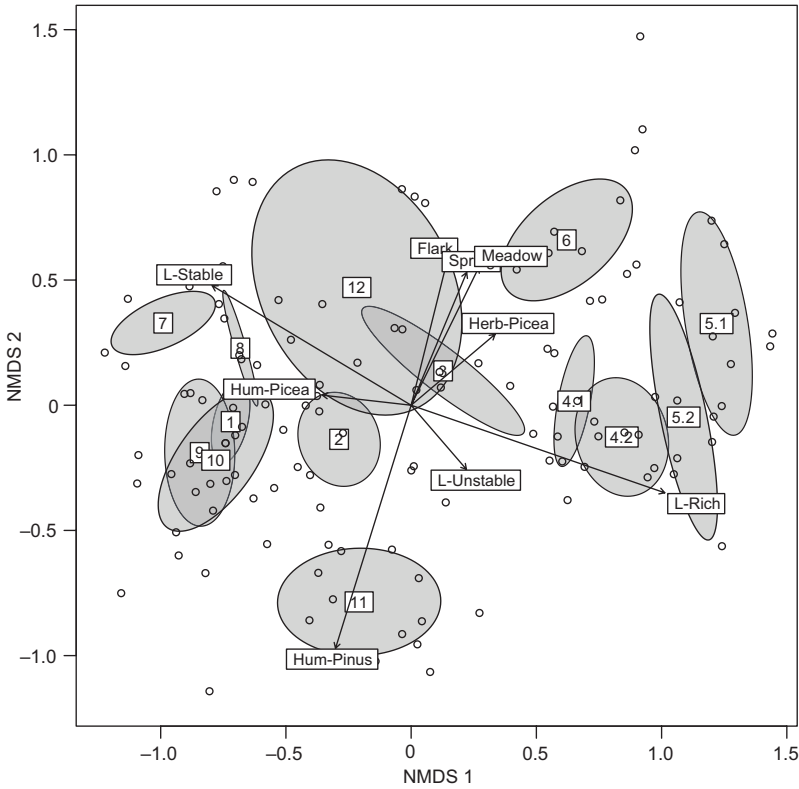
fen community (6) was separated from the other communities in all dimensions.

Sub-communities 4.1, 4.2, 5.1 and 5.2 formed a tight cluster along NMDS 1, with some separation along NMDS 3: mire margin–expanse gradient was evident, while the stable–unstable gradient was less so (Fig. 4). They also slightly differed along NMDS 1 (poor–rich gradient; Figs. 2 and 3)

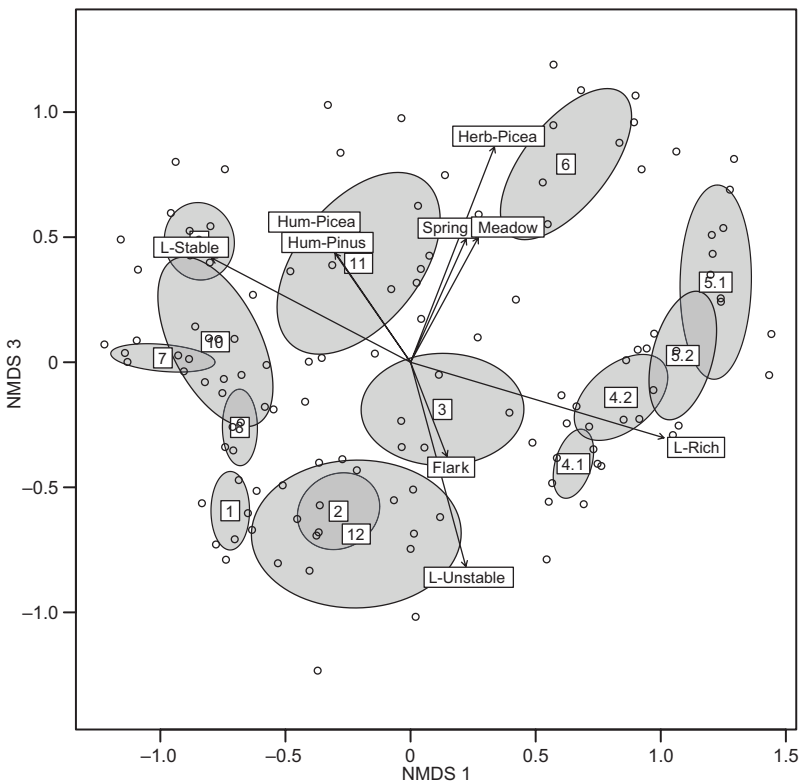
### Gradient structure by topographic regions

Vegetation sample plots, grouped according to the four topographic regions, largely overlapped in the NMDS ordination (Fig. 5). The centres of regional groups, however, formed a series nearly along the poor–rich gradient (NMDS 1). They formed a continuum from the peripheral region (P) — largest proportion of poor-fen vegetation — to northern uplands (NU), to central hill range (CHR), and to the southern hill range (SHR) —

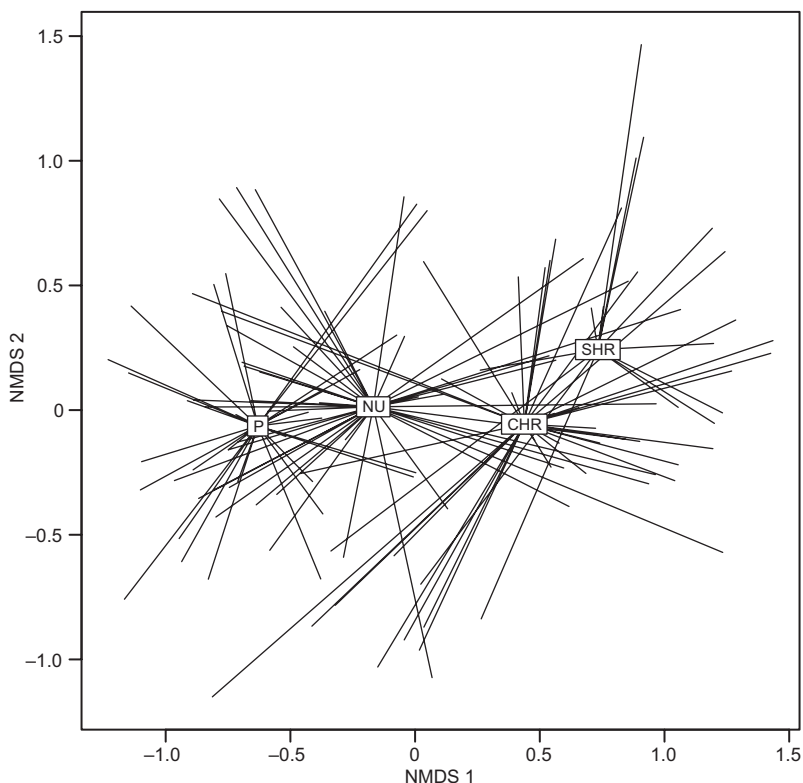




**Fig. 3.** NMDS ordination; circles = sample plots, numbers = communities (see Appendix 3), vectors = indicator species groups (see Appendix 2). Ellipses show standard deviations for the communities. The result was rotated to align pH with axis (NMDS) 1.



**Fig. 4.** NMDS ordination; circles = sample plots, numbers = communities (see Appendix 3), vectors = indicator species groups (see Appendix 2). Ellipses show standard deviations for the communities. The result was rotated to align pH with axis (NMDS) 1.



**Fig. 5.** Plots grouped according to topographic regions; P = peripheral region, NU = northern uplands, CHR = central hill range, SHR = southern hill range. For topographic regions, see Appendix 1.

smallest proportion of poor-fen vegetation. The three high-elevation topographic regions were arranged from north to south as follows: NU, CHR, and SHR, reflecting climatic variation.

### Species richness

Species richness varied from ~10 to > 45 species per vegetation sample plot, largely increasing along NMDS 1, and the poor-rich gradient. The lowest species richness was in community 7 with the lowest pH (Fig. 6). The maximum species richness, however, was recorded not in plots with maximum pH but in the mire margin communities of rich lawn fens (sub-communities 5.1 and 5.2), and in the weakly rich mire margin community 6 (Fig. 7). Community 1 was one with the lowest species richness (Fig. 7). Also the wettest habitats (community 12) included plots with very low species richness (Fig. 7).

Species richness was also associated with the topographic regions, as it clearly increased from

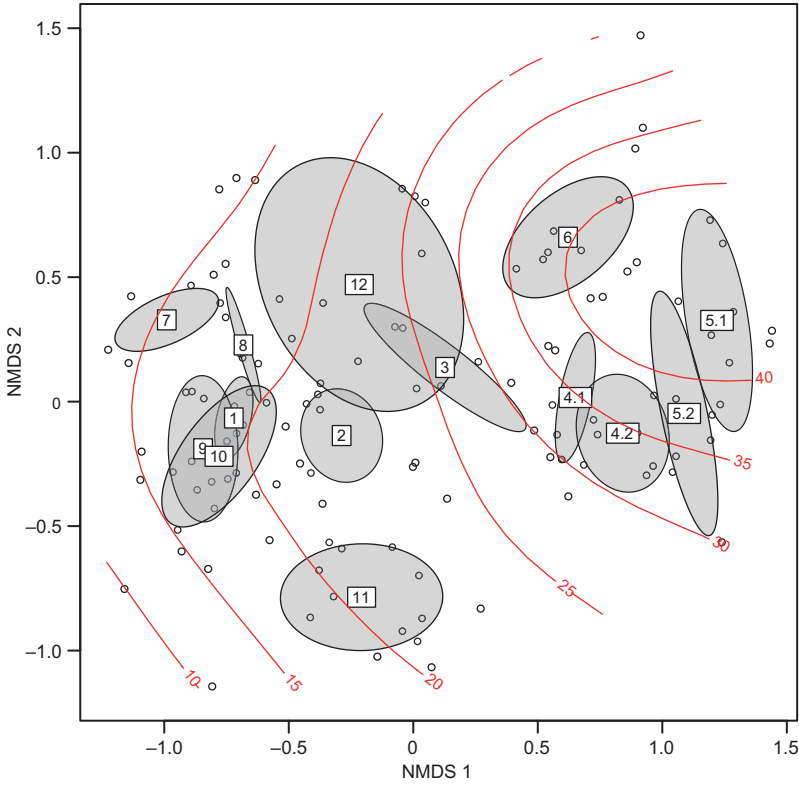
the peripheral region (P) towards the core areas of high elevation, and towards the south (from NU to CHR to SHR) (Fig. 5).

### Plant community types

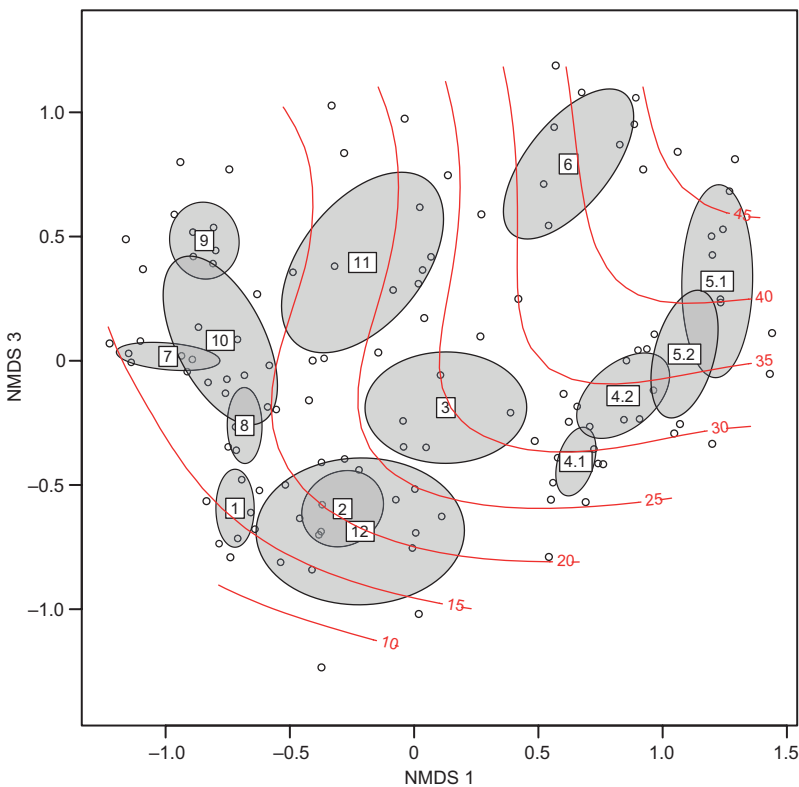
In this chapter, the fens are described in the following order: extremely poor fens (communities 7, 8, 1, 9, 10), moderately poor fens (communities 12, 2, 11), intermediate fens (community 3), rich fens (communities 6, 4 (4.1, 4.2), 5 (5.1, 5.2)).

### Extremely poor lawn fens

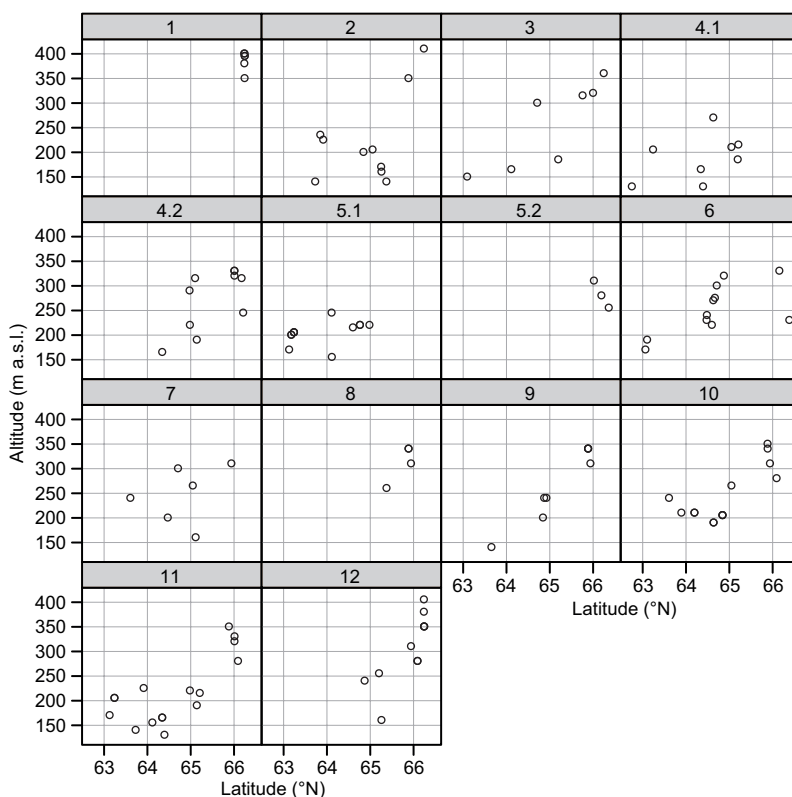
*Carex pauciflora* was the most frequent extremely poor-fen indicator in all communities. Lawn indicators were the dominants *Trichophorum cespitosum*, *Eriophorum vaginatum*, *Sphagnum compactum* or *S. angustifolium* (the latter two at different sample plots), and *S. papillosum*. Mire margin indicators were lacking.



**Fig. 6.** Grouping of plots (circles), communities (numbers), and average species richness. The ellipses show the standard deviations for the communities. For community names, see Appendix 3.



**Fig. 7.** Grouping of plots (circles), communities (numbers), and average species richness. The ellipses show standard deviations for the communities. For community names, see Appendix 3.



**Fig. 8.** Latitude–elevation ranges of communities. For community names, see Appendix 3.

**Community 7** (*Betula nana*–*Eriophorum vaginatum*–*Sphagnum angustifolium* community; Figs. 3 and 4): widespread in the study area within an elevation range of 150–300 m a.s.l. (Fig. 8). Additional extremely poor-fen indicators were *Menyanthes trifoliata* (ST water regime) and *Carex rostrata*. Lawn indicators were the dominants *Eriophorum vaginatum* and *Sphagnum angustifolium*. *Betula nana* was most abundant in this community among lawn fens. Central indicators of unstable water regime (*Trichophorum cespitosum*, *Sphagnum compactum*) were lacking.

**Community 8** (*Eriophorum vaginatum*–*Sphagnum lindbergii*–*S. russowii* community; Fig. 8): northern, occurring at high elevations (250–350 m a.s.l.). Extremely poor-fen indicators were *Sphagnum papillosum*, *S. fallax* and *Carex lasiocarpa*. Lawn indicators *Trichophorum cespitosum*, *Eriophorum vaginatum*, and *Sphagnum papillosum* were constant as were *Andromeda polifolia* and *Betula nana*. *Menyanthes trifoliata* (stable water regime) was absent.

**Community 1** (*Trichophorum cespitosum*–*Sphagnum compactum*–*Ptilidium ciliare* community; Fig. 8): it represented northern vegetation of high elevations (350–400 m a.s.l.). Extremely poor-fen indicators were *Eriophorum angustifolium*, *Carex rostrata* and *C. lasiocarpa*; their frequencies, however, were low. Lawn indicators were the dominants *Trichophorum cespitosum* and *Sphagnum compactum*. *Sphagnum tenellum* was frequent, and *Ptilidium ciliare* and some dwarf shrubs were constant (*Andromeda polifolia*, *Betula nana*, *Empetrum nigrum s. lato*, *Vaccinium oxycoccos*, *V. uliginosum*). All abundant species were unstable-water-regime indicators, while stable-water-regime indicators were almost lacking.

### Mire margin and expanse vegetation of extremely poor hummock-level mires

Minerotrophic hummock-level vegetation was dominated by *Carex globularis* or dwarf shrubs

and sparse stands of trees (*Pinus sylvestris* or *Picea abies*). Dominants in the moss layer were primarily hummock-level species (*Sphagnum fuscum*, *S. russowii*, *S. angustifolium*).

**Community 9** (*Carex globularis*–*Sphagnum fuscum*–*S. russowii* community; Figs. 3 and 4): represented mire margin vegetation, as it included at least small amounts of mire margin indicators of mineral-soil effect (*Picea abies*, *Carex globularis*, *Equisetum sylvaticum*, *Polytrichum commune*). *Carex globularis*, *Sphagnum fuscum* and *S. angustifolium* were dominants. Wide latitudinal distribution, elevation range 130–350 m a.s.l. (Fig. 8).

**Community 10** (*Vaccinium uliginosum*–*Sphagnum fuscum*–*S. angustifolium* community): represented mire expanse vegetation with no mire-margin indicators. It included small amounts of indicators of extremely poor fens (*Carex lasiocarpa*, *C. pauciflora*, *C. rostrata*). Dominant species were *Vaccinium uliginosum*, *Sphagnum fuscum*, *S. angustifolium* and *Empetrum nigrum s. lato*. Additional dominants were *Chamaedaphne calyculata* (not in the northernmost parts), *Trichophorum cespitosum*, and occasionally *Sphagnum magellanicum* or *S. balticum*. Wide latitudinal distribution, elevation range 180–350 m a.s.l. (Fig. 8).

### Flark fens (moderately poor fens)

**Community 12** (flark community): represented mire expanse vegetation with varying poor–rich status and variation from carpet to mud-bottom (Figs. 3 and 4). The elevation range was the greatest among all communities (150–400 m a.s.l.) (Fig. 8). *Carex rostrata*–*Sphagnum lindbergii* carpet represented northern extremely poor fen. In rich flark fens, e.g. *Eriophorum latifolium*, *Scorpidium revolvens*, and *Aneura pinquius* were present.

### Moderately poor lawn fens

**Community 2** (*Molinia caerulea*–*Trichopho-*

*rum cespitosum*–*Sphagnum compactum*–*S. papillosum* community): *Molinia caerulea* was the only constant moderately poor fen indicator (Figs. 3 and 4). *Trientalis europaea* occurred in almost half of the plots. There were no or only few intermediate fen indicators per plot, most frequent was *Loeskpynum badium*, while the others were *Selaginella selaginoides*, *Pinguicula vulgaris*, *Sphagnum subfulvum*, *S. warnstorffii* and *Tofieldia pusilla*. Lawn indicators were the dominants *Trichophorum cespitosum*, *Sphagnum papillosum*, and *S. compactum*. Specific mire-margin indicators were lacking. The dominants belonged to the indicators of unstable water regime (*Molinia* group) but also a central indicator of stable water regime (*Sphagnum fuscum*) was infrequently present. Wide distribution, elevation range 150–400 m a.s.l. (Fig. 8).

### Fen hummocks (moderately poor fens)

**Community 11** (*Calluna vulgaris*–*Molinia caerulea*–*Sphagnum fuscum* community): occurred on hummocks of sloping fens (Figs. 3 and 4). The poor–rich status varied markedly according to the presence or absence of moderately poor fen indicators (*Molinia caerulea*, *Solidago virgaurea*, *Trientalis europaea*), intermediate fen indicators (*Carex vaginata*, *Trichophorum alpinum*, *Potentilla erecta*, *Selaginella selaginoides*, *Tofieldia pusilla*, *Bartsia alpina*), and the exceptional presence of rich fen indicators (*Carex flava*, *Salix myrsinoides*, *Eriophorum latifolium*, *Carex panicea*, *Equisetum variegatum*, *Cinclidium stygium*). The indicators of hummock level included the dominants *Juniperus communis*, *Calluna vulgaris*, *Empetrum nigrum s. lato*, *Sphagnum fuscum*, *Pleurozium schreberi*, *Hylocomium splendens* and *Cladonia rangiferina*. There was additionally minor variation according to the presence or absence of mire margin species (*Angelica sylvestris*, *Geranium sylvaticum*, *Convallaria majalis*, *Rubus saxatilis*, *Helodidum blandowii*). Wide distribution, elevation range 120–350 m a.s.l. (Fig. 8).

## Intermediate fens

**Community 3** (*Molinia caerulea*–*Trichophorum cespitosum*–*Sphagnum warnstorffii* community): represented intermediate lawn fens. Moderately poor fen indicator *Molinia caerulea* was constant, *Carex echinata* was nearly constant, and *Viola epipsila* occurred several times. In most plots several intermediate fen indicators were present. *Sphagnum warnstorffii*, *Selaginella selaginoides* and *Paludella squarrosa* were nearly constant. Other frequent intermediate fen indicators were *Trichophorum alpinum*, *Sphagnum subfulvum* and *S. subsecundum*. Also *Tofieldia pusilla* was relatively frequent. *Carex dioica*, *Potentilla erecta*, *Parnassia palustris*, *Bartsia alpina*, *Loeskyppnum badium* and *Sphagnum teres* were relatively rare. Exceptionally, some of the plots had some rich fen species with a low cover value (*Carex flava*, *Eriophorum latifolium*, *Carex panicea*, *Campylium stellatum* or *Scorpidium scorpioides*). Mire expanse species (*Molinia*, *Trichophorum cespitosum*, *Sphagnum subfulvum*, *S. papillosum*) mostly dominated. Mire margin species were less common (*Sphagnum teres*), apart from *Sphagnum warnstorffii*. Lawn indicators present as dominants were *Trichophorum cespitosum*, variably *Sphagnum subfulvum*, *S. papillosum* and *S. angustifolium*. The higher-lawn indicator *Sphagnum warnstorffii* was also present. The community represented heterogeneous mire expanse vegetation, as ecologically different *Sphagnum* species (*Sphagnum angustifolium*, *S. papillosum*, *S. subfulvum*, *S. subsecundum*, *S. warnstorffii*). Species of stable water regime (*Sphagnum warnstorffii*) dominated in plots. Also *Trichophorum cespitosum* indicating unstable water regime was found among the dominants. Wide distribution, elevation range 150–350 m a.s.l. (Fig. 8).

## Mire margin vegetation of rich lawn fens

**Community 6** (*Carex magellanica*–*Filipendula ulmaria*–*Sphagnum warnstorffii* community) represented higher lawn vegetation (cf. com-

munities 5 and 4 below). Extremely poor fen species *Carex magellanica* and moderately poor fen species *Carex echinata*, *Solidago virgaurea* and *Trientalis europea* were frequent. Intermediate fen indicator *Selaginella selaginoides* was constant. Few rich fen indicators were present, most frequent among them were *Eriophorum latifolium* and *Tomentypnum nitens*. The dominant *Sphagnum warnstorffii* was a prominent indicator of higher lawn, while less frequent and subordinate *Tomentypnum nitens* and *Sphagnum angustifolium* indicated the same surface level. Contrary to the intermediate lawn fen community 3, typical mire expanse vascular plants of lawns (*Trichophorum cespitosum*, *Molinia caerulea*) were rare and typical mire-expanse *Sphagnum* species of lawns (*S. subfulvum*, *S. papillosum*) were lacking. Mire margin species, especially indicating groundwater and mineral-soil effects, were numerous. They included *Salix phylicifolia*, *Luzula sudetica*, *Angelica sylvestris*, *Crepis paludosa*, *Filipendula ulmaria*, *Geranium sylvaticum*, *Bistorta vivipara*, *Phleum alpinum*, *Bryum pseudotriquetrum*, *Plagiomnium ellipticum*, and *Paludella squarrosa*. Dominant species indicated stable water regime (*Sphagnum warnstorffii*). Wide distribution, elevation range 170–330 m a.s.l. (Fig. 8).

**Community 5** (*Carex flava*–*Filipendula ulmaria*–*Campylium stellatum* community; (Figs. 3 and 4) represented slightly lower lawn related to community 6 and mire margin vegetation with *Trichophorum cespitosum* almost absent and with abundant mire margin species. *Molinia caerulea* was frequent.

**Sub-community 5.1** (*C. nigra* sub-community): represented southern mire margin vegetation occurring at low elevations (150–250 m a.s.l.) (Fig. 8). Constant rich-fen indicators included *Carex flava*, *Eriophorum latifolium*, *Campylium stellatum* and *Scorpidium revolvens s. lato*. Lawn indicators included the dominant moss species (*Campylium stellatum*, *Scorpidium revolvens s. lato*). Frequent mire margin species indicating surface-water, groundwater and mineral-soil effects were numerous. They included *Carex nigra*, *C. canescens*, *Equisetum palustre*, *Angelica*

*sylvestris*, *Crepis paludosa*, *Filipendula ulmaria*, *Geranium sylvaticum*, *Pedicularis palustris*, *Bistorta vivipara*, *Rubus arcticus*, and *Bryum pseudotriquetrum*. *Carex nigra* appeared as an indicator of the unstable water regime.

**Sub-community 5.2** (*Saussurea alpina* sub-community): represented clearly northern mire margin vegetation at intermediate elevations (250–300 m a.s.l.) (Fig. 8) in the Kuusamo area. Constant rich-fen indicators were *Pinguicula alpina*, *Cinclidium stygium*, *Scorpidium revolvens s. lato* and *Aneura pinguis*. Lawn indicators were the dominants *Campylium stellatum* and *Scorpidium revolvens s. lato*. Frequent mire margin species (including *Pinguicula alpina*, *Saussurea alpina*, *Equisetum fluviatile*, *Angelica sylvestris*, *Crepis paludosa*) were primarily indicators of groundwater and mineral-soil effects. Based on the dominants, stable water regime was evident.

### Mire expanse vegetation of rich lawn fens

**Community 4** (*Carex flava*–*Trichophorum cespitosum*–*Campylium stellatum* community): represented lower lawn mire expanse vegetation with *Trichophorum cespitosum* as a dominant, while mire margin species were scarce. *Molinia caerulea* was constant. The dominants were indicators of unstable water regime, while some indicators of stable water regime also occurred (*Menyanthes trifoliata*, *Sphagnum warnstorffii*).

**Sub-community 4.1** (*Loeskyppnum badium* sub-community): represented slightly southern mire expanse vegetation and occurred at relatively low elevations (120–270 m a.s.l.) (Fig. 8). Intermediate-fen species *Loeskyppnum badium* was constant, as well as rich-fen indicators *Carex flava*, *Eriophorum latifolium* and *Campylium stellatum*. Lawn indicators were the dominants *Trichophorum cespitosum* and *Campylium stellatum*.

**Sub-community 4.2** (*Pseudocalliergon trifarium* sub-community): represented slightly northern mire expanse vegetation occurring

at slightly higher elevations (170–330 m a.s.l.) (Fig. 8). Constant rich-fen indicators were the same as in sub-community 4.1., but additionally *Pseudocalliergon trifarium* was frequent. Intermediate fen species *Loeskyppnum badium* was nearly absent. Extremely rich fen indicator *Catoscopium nigratum* was abundant in one plot.

## Discussion

### Gradient structure and gradients of different scale and significance

A three-dimensional vegetation gradient structure in eastern Finnish sloping fens revealed in this study resembles the three-gradient structures of Sjörs (1948), Ruuhijärvi (1960) and Persson (1962). Environmental variables (pH, temperature, precipitation), however, supported separation along only two dimensions in the ordination, and only few species groups were separated along the third dimension. The poor–rich gradient associated with pH formed the first dimension in the NMDS ordination. Increasing evidence shows that this gradient, related to pH (Tahvanainen 2004), or to pH and base cations (Sjörs & Gunnarsson 2002, Hajek et al. 2006), is the main gradient in fens (Sjörs 1948, 1952, Hájek et al. 2006, Peterka et al. 2017). In our study the poor–rich gradient was also associated with the topographic regions that formed a continuum in the ordination, with differences in the abundance of poor and rich fen vegetation among regions differing in bedrock. Thus, it seems that the type of bedrock affects variation in water chemistry and vegetation in the sloping fens of eastern Finland (see Tahvanainen 2004). A considerable proportion of rich fens (*Braunmoore*; Ruuhijärvi 1960) in eastern Finland (Havas 1961), may be due to the prevalence of mafic and calcareous bedrock in hill ranges in northwestern part of Northern Karelia, western part of Kainuu and northeastern part of Kuusamo uplands (Simonen 1987). Sjörs (1946) recorded a greater proportion of poor to intermediate fens on siliceous bedrock in the Central Scandes in Sweden.

A gradient along mire surface levels was associated with NMDS, although it was not par-

ticularly distinct, as there is less flark-level (wet surfaces) vegetation in sloping fens (Sjörs 1946, Persson 1962, Havas 1961) than in aapa mires (Ruuhijärvi 1960). The surface levels in boreal aapa mires are visible in aerial photos as dark flarks with open water, and lighter (mostly lawn level) belts where lawn and hummock levels mostly prevail (Laitinen *et al.* 2005, 2008a). Ruuhijärvi (1960) found a relationship between large-scale topographic patterns and compositional gradient of mire surface levels. In boreal areas, the surface level gradient is not associated with pH or fertility (*see* the discussion and references in Hájek *et al.* 2006). Hájeková *et al.* (2004) found that water level is an important factor explaining within-site (small-scale) vegetation heterogeneity in the Carpathian fens. Small-scale variation in surface levels is also true for boreal mires (Tahvanainen & Tuomaala 2003), but it reflects the larger-scale surface patterns, which justifies its use in vegetation classification (Sjörs 1948, Ruuhijärvi 1960, Persson 1962, Eurola 1962). It should, however, be pointed out that sample plot sizes in studies carried out in Finland and in Scandinavia were too small (1 m<sup>2</sup> and 0.25 m<sup>2</sup>, respectively) (Pakarinen 1995), just in order to capture small-scale differences in mire surface levels. However, also using larger phytosociological relevés, Hájek *et al.* (2005) interpreted the 'succession-related moisture gradient' as the major compositional gradient in subalpine-spring fens in the Vitosha Mountains in Bulgaria. Thus the mire surface level, as we call it here, is one of the important compositional gradients in fens across Europe (Moen 1990, Økland *et al.* 2001, Vanderpuyé *et al.* 2002).

In the NMDS ordination, water regime stability formed the third dimension. Although Sjörs (1946) did not recognize this gradient in his sloping fen study in the oceanic Central Scandes, he found that sloping fens generally have certain features (high decomposition rate of the surface peat) that are associated with greater water level fluctuations (Sjörs 1948). Auer (1922), Havas (1961), Laitinen (2008) and Laitinen *et al.* (2008a, 2008b) emphasised the effect of seasonal peat-surface drying on peat humification, while Havas (1961) first specifically stressed the two extremes in the stability gradient although his interpretation rests on water-table measure-

ments made at six different sites during one growing season (*see* Havas 1961: fig. 112). The prevalently unstable water regime of sloping fens (Sjörs 1946, Havas 1961, Moen 1990) sets them apart from peatlands that more commonly have a stable water regime (Zoltai & Vitt 1995). In our analysis the stable-to-unstable and the mire-margin-to-expanse gradients were connected and partly associated with the same ordination dimension (NMDS 3). Unstable water regime was mainly associated with mire expanse vegetation, while stable water regime was mainly associated with mire margin vegetation. Hydrological patterns in sloping fens partly explain the association between mire margin vegetation and stable water regime. In upper marginal parts of sloping fens, rising groundwater (*Quelligkeit*; Ruuhijärvi 1960) may mitigate seasonal drought (Havas 1961), while in the central parts of sloping fens with mire expanse vegetation, there is no such effect. Since runoff threshold is generally low due to existing slope, the central parts tend to dry out. In the much larger central parts of aapa mires, however, mire expanse vegetation under normal stable water regime largely prevails, as their flark-string system retains water and maintains high runoff threshold (Laitinen *et al.* 2005, 2008a). In sloping fens, the hummock *Sphagnum* species, especially *S. fuscum*, retain water and maintain a stable peat-moisture level (Rydin 1985), and because of that, in our study the hummock-level communities (9, 10, 11) dominated by *S. fuscum* had stable water regime.

Mire margin to expanse gradient (inflow of nutrients *vs.* self-sufficiency; Eurola *et al.* 1984, Eurola & Huttunen 2006, etc.) at least partly seems to correspond to the fertility gradient of Hájek *et al.* (2006) which is based on the abundance of nutrient-demanding herbs and grasses (Hájek *et al.* 2006). In addition to the *Filipendula* (Herb-Picea) species group (mire margin species of moist herb-rich forests), in our analysis we also used the *Festuca* (Meadow) species group to reveal historical anthropogenic effects. After the cessation of haymaking and grazing in the 1950s, a large number of meadow species was a special feature in eastern Finnish sloping fens, as the cessation paradoxically increased the number of those species (Moen 1990, Moen *et al.* 2011, Hájek *et al.* 2006). Meadow species



are typical of the fens of the nemoral zone in mountainous areas, where the gradient is clearly different from the poor–rich one (Hájek *et al.* 2006, Jiménez-Alfaro *et al.* 2013). This was also true in the boreal eastern Finnish sloping fens, although the meadow species (*Wiesener-tigkeit*; Havas 1961) formed only a minor gradient among mire margin communities of rich fens. Fertility or meadow gradient seems to be of minor importance in boreal Fennoscandian mires, as classified by Økland *et al.* (2001).

Temperature and precipitation, varying from south to north, were associated with NMDS 2, separating mire surface levels. Flark fens (community 12) represent northern vegetation among the communities of eastern Finnish sloping fens (Havas 1961) (Fig. 8). Northerly location of flark fens is associated with Finnish aapa mires, and with the effect of spring floods from melting of snow in those areas (Ruuhijärvi 1960, Laitinen *et al.* 2017). Additionally in sloping fens, poor fens tended to be less common towards the south (Fig. 5), as in the south where elevations are generally lower, the climate is not oceanic enough for the formation of sloping fens (*see* Eurola & Kaakinen 1982), except at sites with groundwater discharge and thus higher poor–rich status.

### Species richness and environmental constraints

In the eastern Finnish sloping fens, species richness was positively related to the poor–rich and mire-expanse-to-margin gradient, and negatively to mire surface level. In other words, an increase in wetness resulted in a decrease in species richness, as was also found by Laitinen *et al.* (2017) for northern Finnish boreal wetland habitats, and by Hájek *et al.* (2005) for subalpine fens in the Vitosha Mountains, Bulgaria. Additionally, species richness was negatively related to stable-to-unstable water-regime gradient (water regime instability decreased species richness). It is remarkable that the maximum richness in the eastern Finnish sloping fens did not coincide with the highest pH but was found in communities with meadow species (*Festuca* group), spring-fen species (*Paludella* group), and spe-

cies of herb-rich forests and herb-rich *Picea abies* mires (*Filipendula* group). In central Norwegian fens, the species richness was similarly highest (> 50 species) in a shrub-dominated fen margin of *Sphagno–Tomentypnion* (Moen *et al.* 2011), as it was in rich fens in central Europe (Hájek *et al.* 2006). Hájková and Hájek (2003) reported that in the flysch zone in the West Carpathians, communities transitional between fens and grasslands belong to the most species-rich vegetation types. We found that the increase in pH (to some degree), as well as in nutrient level (fertility) increased species richness, while extreme water conditions (constantly too wet/seasonally too dry) reduced it.

### Communities in different regions and climates

#### Eastern Finland and Scandinavia

Most communities in the eastern Finnish sloping fens were widely distributed within the area (Fig. 8). However, the two sub-communities (5.1 and 5.2) in the *Carex flava–Filipendula ulmaria–Corynephorus stellatum* community were clearly arranged in the south–north direction. The *Carex nigra* sub-community (5.1) represented southern (mid-boreal) vegetation of lower elevations, not occurring in the northern boreal area, while the *Saussurea alpina* sub-community (5.2) represented northern boreal mid-elevation vegetation of the Kuusamo area (Ruuhijärvi 1960, Söyrinki *et al.* 1977), not occurring in the mid-boreal area.

The *Trichophorum cespitosum–Sphagnum compactum–Ptilidium ciliare* community (1) was restricted to the highest elevations (350–400 m a.s.l.), and it may be viewed as indicating the highest possible hygric oceanicity (but thermal continentality) among the eastern Finnish sloping-fen communities (*see* Eurola & Kaakinen 1982, Eurola *et al.* 1982, 1991, Paasovaara 1986). *Sphagnum compactum* Weissmoore (Ruuhijärvi 1960) were less oceanic, found in slightly sloping fens at lower elevations. The *Trichophorum cespitosum–Sphagnum compactum* community was found even in flat lowland aapa-mire peripheries. The latter two communities differed from the community of oceanic

highlands (community 1) at least in lacking *Ptilidium ciliare*, an indicator of hygric oceanity in lawn fen vegetation (Eurola & Kaakinen 1982). Additionally, the *Eriophorum vaginatum*–*Sphagnum lindbergii*–*S. russowii* community (community 8) occurred at relatively high elevations (> 250 m a.s.l.) in sloping fens. This is exactly the elevation above which certain common treed-mire vegetation features of hygric oceanity (lack of *Chamaedaphne calyculata* and scarcity of *Ledum palustre*) appear in the mid-boreal part of our study area. The *Saussurea alpina* subcommunity (5.2) occurred above 250 m a.s.l. It, however, was found only in the Kuusamo area, most of which is located above 250 m a.s.l. Eurola and Kaakinen (1982) discussed the effect of increasing elevation and hygric oceanity only on the vegetation of poor rather than rich fens.

Boreal and alpine zones of the Central Scandes with an oceanic climate, form climatically and topographically optimal range for sloping fens (Sjörs 1946, Moen 1990, 1999, Joosten *et al.* 2017). Vegetation described by Sjörs (1946) (at 600 m a.s.l., Sweden) highlight the poor-rich gradient that included close counterparts to lawn-fen communities of extremely poor to rich fens described by Havas (1961). Additionally, Sjörs (1946: 12) described small areas of sloping fens with flarks. *Ptilidium ciliare* was more frequent in *Trichophorum* lawn communities of the Central Scandes than in communities of E Finland, and oceanic *Narthecium ossifragum* as well as slightly oceanic *Sphagnum pulchrum* were dominants. Using TWINSpan, Moen *et al.* (2011) classified the vegetation of sloping rich-fen lawns in an area in central Norway close to the one studied by Sjörs (1948). They identified two communities — both having southern *Carex hostiana* and *Succisa pratensis* and alpine *Thalictrum alpinum* — not occurring in eastern Finnish sloping fens (Havas 1961). One of those communities identified by TWINSpan was in the oceanic area at the elevation of 380–490 m a.s.l. (precipitation 1583 mm) and included oceanic *Erica tetralix*, and that at the less oceanic area at 700–800 m a.s.l. (precipitation 637 mm) included the alpine species *Kobresia simpliciuscula*, *Saxifraga aizoides*, *Pedicularis oederi*, and *Juncus triglumis* that were not found by Havas (1961).

The subalpine northern Scandinavian sloping fens described by Persson (1962) from northern Sweden (350–650 m a.s.l.) lacked *Molinia caerulea* which is frequent in sloping fens in milder and more oceanic parts of Fennoscandia (Auer 1922, Sjörs 1946, Havas 1961, Laitinen *et al.* 2011, Moen *et al.* 2011). Persson (1962: fig. 19) arranged communities two-dimensionally, i.e. along the bog-poor-fen-rich-fen gradient and along the mire surface levels, and studied mire margin communities outside those gradients. He described an *Trichophorum cespitosum*–*Calliergon sarmentosum*–*Drepanocladus badius* association of intermediate fens, which Havas (1961) did not consider, but for which Ruuhijärvi (1960) and Laitinen *et al.* (2011) found resembling types with *Molinia* from sloping fens in the Finnish aapa mire area. Intermediate fens are characterized by certain mid- to northern boreal mosses, such as *Loeskyppnum badium*, *Sphagnum subfulvum* and *Warnstorfia sarmentosa* (Braunmoore-Weissmoore; Ruuhijärvi 1960). Rydin *et al.* (1999) regarded intermediate fens as specifically boreal vegetation. Their assumed restricted distribution perhaps is partly due to unclear terminology or definitions, as noted by Hájek *et al.* (2006), who regarded ‘intermediate fen’ as a rarely recognized category. According to Havas (1961), however, intermediate fens (community 3) are a heterogeneous group with ecologically varying dominants, mostly with widely distributed *S. warnstorffii* (see Mikulášková *et al.* 2014, Laine *et al.* 2018).

### Comparable vegetation in central and southeastern Europe

Sekulová *et al.* (2011) reported the *Trichophoro cespitosi*–*Sphagnetum compacti* association (Waren 1926) — analogous to community 1 of Havas (1961) — from the West Carpathians, in a subalpine–alpine belt in the nemoral zone in Slovakia and Poland (1500–2100 m a.s.l., precipitation > 1200 mm, mean annual temperature is ~0 °C). We found this boreal community at the highest elevations (350–400 m a.s.l.) among the communities of sloping fens but it had no true alpine species. Similarly, among Bulgarian high-mountain fen communities, *Sphagnum compactum* was most frequently present at the high-

est elevations (2100–2500 m a.s.l.) (Hájková *et al.* 2006). The Carpathian *Trichophoro cespitosi*–*Sphagnetum compacti* association includes alpine species (*Homogyne alpina*, *Campanula alpina* and *Soldanella carpatica*), while the boreal *Betula nana*, *Rubus chamaemorus*, and *Sphagnum lindbergii* are lacking. Sekulová *et al.* (2011) classified the Carpathian community into *Oxycocco*–*Sphagnetea* class (mainly bogs).

The *Molinia caerulea*–*Trichophorum cespitosum*–*Sphagnum compactum*–*S. papillosum* community 2 of Havas (1961) had no analogous vegetation in the West Carpathians (Sekulová *et al.* 2011) or in the Bulgarian mountains (Hájková *et al.* 2006).

Peterka *et al.* (2014) reported a *Sphagno warnstorffii*–*Tomentypnion* alliance from the Bohemian–Moravian highlands in the Czech Republic at the elevation between 450–730 m a.s.l., in the nemoral zone in (annual precipitation 600–900 m, mean annual temperature 5.0–6.5 °C). This is a major phytosociological vegetation type restricted to protected areas and annually mown sites having numerous threatened or regionally rare species (*Trichophorum alpinum*, *Carex dioica*, *C. chordorrhiza*, *C. limosa*, e.g.). The community resembled community 6 (*Carex magellanica*–*Filipendula ulmaria*–*Sphagnum warnstorffii* community) of Havas (1961), corresponding to boreal mire site type *Sphagnum warnstorffianum* rich fens (Braunmoore; Ruuhijärvi 1960). This rich-fen habitat (rich *Sphagnum* fen, Hájek *et al.* 2006) hosted boreal brown mosses (*Tomentypnum nitens*, *Paludella squarrosa*), which are considered glacial relicts in central Europe (Rybníček 1966).

Conradi and Fiedmann (2013) reported a small-sedge rich fen *Amblystegio stellate*–*Caricetum dioicae* community (Osvald 1925) from the Northern Limestone Alps in the montane belt of the nemoral zone in Germany (elevation 1100 m a.s.l., annual precipitation 1750 mm, mean annual temperature 5 °C). This community can be considered analogous to rich-fen sub-communities 4.1 and 4.2 of Havas (1961), which correspond to a generally recognized boreal (Finnish) mire site type *Campylium stellatum* rich fens (Braunmoore; Ruuhijärvi 1960). *Trichophorum cespitosum* was frequent and partly dominant in the montane community as

in boreal communities of Havas (1961) (but see Dítě *et al.* 2007: 404). In our study area, small cover of *Sphagnum subsecundum* and *S. warnstorffii* was a common feature with that in corresponding boreal rich lawn fens. Conradi and Friedmann (2013) placed the *Amblystegio stellate*–*Cari-cetum dioicae* community of the Alps in a rich-fen alliance *Caricion davallianae* (*Sheuchzerio palustris*–*Caricetea fuscae* class). However, they paid attention also to the presence of *Oxycocco*–*Sphagnetea* species (*Drosera rotundifolia*, *Vaccinium oxycoccos*), which is a feature common to mid- to northern boreal rich fens (Ruuhijärvi 1960, Havas 1961, Heikkilä 1987, Moen 1990, Moen *et al.* 2011).

The Bulgarian high-mountain fen communities (Hájek *et al.* 2005, Hájková *et al.* 2006) in southeastern Europe clearly deviate from those of the eastern Finnish sloping fens by having species typical for the Balkan region. However, the most common fen-community in the Vitosha Mountains (*Cirsio heterotrichi*–*Caricetum nigrae*) includes the group of ‘*Molinion* species’ (*Molinia caerulea*, *Succisa pratensis*, *Sanguisorba officinalis*, *Potentilla erecta*; Hájek *et al.* 2005) and *Trichophorum cespitosum* (belonging to *Molinia* species groups of Havas 1961). As Hájková *et al.* (2006) stated that *Molinion* species occur at temporarily wet sites, one may regard that species group as a southern ecological equivalent of the boreal *Molinia* group of Havas (1961), indicating unstable water regime. Thus, a peculiar vegetation-ecological feature characteristic of boreal oceanic sloping fens is present in a community of high-mountain alpine fens in southeastern Europe. On the other hand, the species representing the *Molinion* group of Hájek *et al.* (2005) are less frequent and much more dispersed across different communities within the sub-mountain mire associations of Bulgaria (Hájek *et al.* 2008). This fact further highlights certain ecological similarities among boreal sloping fens and montane–subalpine–alpine fens of more southern vegetation zones.

## Conclusion

We suggest that the approach of Sjörs (1948) with three mire gradients, and that of Hájek *et*

*al.* (2006) with two main gradients based on pH and calcium (poor–rich gradient), and fertility are basically similar, with differences between them resulting from different study scales (size of surface-level patterns, sample-plot sizes and extent of the study area), study methods, research approaches and terminologies. To us, it seems that the poor–rich gradient, related to pH and base cations, is the general (common) primary gradient in fen vegetation across all regions. The other gradients are associated with wetness (mire surface level), amounts of nutrients (fertility, mire margin–expanse) (Jiménez-Alfaro *et al.* 2013), or geographic-macroclimatic variation evident in continental scale vegetation surveys (Peterka *et al.* 2017). The gradient from stable to unstable water regimes plays a role in exceptional peat-forming conditions as in the boreal sloping fens (Auer 1922, Sjörs 1946, Havas 1961), in flat aapa-mire parts on water-permeable sand (Laitinen *et al.* 2005, 2008a, 2008b), and it shares some similarities with fen vegetation in subalpine–alpine belts of more southern vegetation zones.

The sloping fens in eastern Finland are diverse mires in the boreal zone, in a climate characterized by thermal continentality and hygric oceanicity. They are structured along the poor–rich gradient and two vegetation-composition gradients. In general terms the vegetation gradients were complex and not directly comparable to those found elsewhere in Europe. Instead, we found some communities or vegetation types analogous across Europe, suggesting that European-wide classification schemes are feasible, while local variation deserves attention as well.

## Acknowledgements

We thank professors Rauno Ruuhijärvi and Michal Hájek for advice, Mia Saarimaa for preparing the map and Tiina Kolari for comments. Tomáš Peterka was supported by the Czech Science Foundation (GX19-28491X), Teemu Tahvanainen by the Academy of Finland (project 311655, SHIFTMIRE), and Jarmo Laitinen by the Ministry of Environment, Finland (project LETTO-PUTTE).

## References

- Alalammi P. 1987: Climate. — In: *Atlas of Finland*: 131. National Board of Survey Geographical Society of Finland, Helsinki.
- Alalammi P. 1990: Geology. — In: *Atlas of Finland*: 123–126. National Board of Survey Geographical Society of Finland, Helsinki.
- Auer V. 1922: Suotutkimuksia Kuusamon ja Kuolajärven vaara-alueilta [Moorforschungen in den Vaargebieten von Kuusamo und Kuolajärvi] — *Communicationes Instituto Quastetionum Forestalium Finlandiae* 3(4): 1–71. [In Finnish with German summary].
- Brandt A. 1948: Über die Entwicklung der Moore im Küstengebiet von Süd-Pohjanmaa am Bottnischen Meerbusen. — *Annales Botanici Societatis Zoologicae Botanicae Fennicae Vanamo* 23(4): 1–134.
- Cajander A.K. 1913: Studien über die Moore Finnlands. — *Acta Forestalia Fennica* 2(3): 1–208.
- Conradi T. & Friedmann A. 2013: Plant communities and environmental gradients in mires of the Ammergauer Alps (Bavaria, Germany). — *Tuexenia* 33: 133–163.
- Cubizolle H. & Thebaud J. 2014: A geographical model for the altitudinal zonation of mire types in the uplands of western Europe: the example of Les Monts du Forez in eastern France. — *Mires and Peat* 15, article 2, <http://www.mires-and-peat.net/pages/volumes/map15/map1502.php>.
- Dierssen K. 1982: *Die wichtigsten Pflanzengesellschaften der Moore NE-Europas*. — Conservatoire et Jardin botaniques, Genève.
- Dítě D., Hájek M. & Hájková P. 2007: Formal definitions of Slovakian mire plant associations and their application in regional research. — *Biologia* 62: 400–408.
- Dítě D., Hájková P., Goia I. & Hájek, M. 2015: *Carex vaginata* — new relict species in the Romanian flora. — *Contribuții Botanice, Cluj-Napoca: Grădina Botanică "Alexandru Borza"* 50: 7–13.
- Douda J., Boublik K., Slezák M., Biurrun I., Nociar J., Havrdová A., Doudova J., Acíc S., Brisse H., Brunet J., Chytrý M., Claessens H., Csiky J., Didukh Y., Dimopoulos P., Dullinger S., FitzPatrick U., Guisan A., Horchler P.J., Hrivnák R., Jandt U., Kacki Z., Kevey B., Landucci F., Lecomte H., Lenoir J., Paal J., Paternoster D., Pauli H., Pielech R., Rodwell J.S., Roelandt B., Svenning J.-C., Šibík J., Šilc U., Škvorc Ž., Tsiropidis I., Tzonev R.T., Wohlgemuth T. & Zimmermann N.E. 2015: Vegetation classification and biogeography of European floodplain forests and alder cars. — *Applied Vegetation Science* 19: 147–163.
- Eurola S. 1962: Über die regionale Einteilung der südfinnischen Moore. — *Annales Botanici Societatis Zoologicae Botanicae Fennicae Vanamo* 33(2): 1–243.
- Eurola S. & Huttunen A. 2006: Mire plant species and their ecology in Finland. — *The Finnish Environment* 23: 127–144.
- Eurola S. & Kaakinen E. 1978: *Suotyypipiipas*. — WSOY, Porvoo.
- Eurola S. & Kaakinen E. 1982: The influence of an upland climate on the vegetation in the province of Kainuu, eastern Finland. — *Aquilo, Ser. Botanica* 18: 10–15.
- Eurola S., Huttunen A., Huttunen M. & Paasovaara P. 1982: Kaksi rinnesuota Riisitunturin kansallispuistossa [The nature of two sloping fens mires in the Riisitunturi

- National Park, northern Finland (66°N 15'N, 28°35' E)]. — *Suo* 33: 75–79. [In Finnish with English summary].
- Eurola S., Hicks S. & Kaakinen E. 1984: Key to Finnish mire types. — In: Moore P.D. (ed.), *European mires*: 11–117. Academic Press, London.
- Eurola S., Kaikkonen K., Leinonen S. & Sepponen P. 1991: Forest vegetation of the province of Kainuu, eastern Finland (64°N, 28' E). — *Aquila, Ser. Botanica* 30: 1–23.
- Eurola S., Huttunen A. & Kukko-oja K. 1995: Suokasvillisuusopas [Mire vegetation guide]. — *Oulanka Reports* 14: 1–85. [In Finnish with an English list of mire types].
- Eurola S., Kaakinen E., Saari V., Huttunen A., Kukko-oja K. & Salonen V. 2015: *Sata suotyyppiä. Opas Suomen suokasvillisuuden tuntemiseen [Hundred mire site types]*. — Thule Institut, Oulanka Research Station, University of Oulu. [In Finnish with an English list of mire site types].
- Faith D.P., Minchin P.R. & Belbin L. 1987: Compositional dissimilarity as a robust measure of ecological distance. — *Vegetatio* 69: 57–68.
- Gräler B., Pebesma E. & Heuvelink G. 2016: Spatio-temporal interpolation using gstat. — *The R Journal* 8: 214–218. [Available at <https://journal.r-project.org/archive/2016/RJ-2016-014/RJ-2016-014.pdf>].
- Grüning A. 1994: *Mire and man. Mire conservation in a densely populated country — the Swiss experience*. — Swiss Federal Institute for Forest, Snow and Landscape Research, Birmensdorf.
- Gunnarsson U. & Löfroth M. 2014: The Swedish wetland survey. — *Naturvårdsverket, Report* 6618: 1–37.
- Hájek M., Hájková P., Apostolova I. 2008: New plant associations from Bulgarian mires. — *Phytologia Balcanica* 14: 377–399.
- Hájek M., Horsák M., Hájková P. & Dítě D. 2006: Habitat diversity of central European fens in relation to environmental gradients and an effort to standardize fen terminology in ecological studies. — *Perspectives in Plant Ecology, Evolution and Systematics* 8: 97–114.
- Hájek M., Tzonev R., Hájková P., Ganeva A. & Apostolova I. 2005: Plant communities of the subalpine mires and springs in the Vitosha Mt. — *Phytologia Balcanica* 11: 193–205.
- Hájková P. & Hájek M. 2003: Species richness and above-ground biomass of poor and calcareous spring fens in the flysch West Carpathians, and their relationships to water and soil chemistry. — *Preslia* 75: 271–278.
- Hájková P., Hájek M. & Apostilova A. 2006: Diversity of wetland vegetation in the Bulgarian high mountains, main gradients and context-dependence of the pH role. — *Plant Ecology* 184: 111–130.
- Hájková P., Wolf P. & Hájek M. 2004: Environmental factors and Carpathian spring fen vegetation: the importance of scale and temporal variation. — *Annales Botanici Fennici* 41: 249–262.
- Hämet-Ahti L., Suominen J., Ulvinen T. & Uotila P. (eds.) 1998: *Retkeilykasvio*, 4th ed. — Museum of Natural History, Botanical Museum, Helsinki.
- Havas P. 1961: Vegetation und Ökologie der osfinnischen Hangmoore. — *Annales Botanici Societatis Zoologicae Botanicae Fennicae Vanamo* 31(2): 1–188.
- Heikkilä H. 1987: The vegetation and ecology of mesotrophic and eutrophic fens in western Finland. — *Annales Botanici Fennici* 24: 155–175.
- Jiménez-Alfaro B., Hájek M., Ejrnaes R., Rodwell J., Pawlikowski P., Weeda E.J., Laitinen J., Moen A., Bergamini A., Aunina L., Sekulová L., Tahvavainen T., Gillet F., Dítě D., Hájková P., Corriol G., Kondelin H. & Diaz T.E. 2013: Biogeographic patterns of base-rich fen vegetation across Europe. — *Applied Vegetation Science* 17: 367–380.
- Joosten H., Tanneberger F. & Moen A. (eds.) 2017: *Mires and peatlands of Europe. Status, distribution and conservation*. — Schweizerbart Science Publishers, Stuttgart.
- Kaakinen E., Kokko A., Aapala K., Autio O., Eurola S., Hotanen J.-P., Kondelin H., Lindholm T., Nousiainen H., Rehell S., Ruuhijärvi R., Sallantausta T., Salminen P., Tahvanainen T., Tuominen S., Turunen J., Vasander H. & Virtanen K. 2018: Suot [Mires]. — *The Finnish Environment* 5/2018, Part II: 325–474. [In Finnish with English summary].
- Kruskal J.B. 1964. Multidimensional scaling by optimizing goodness-of-fit to a nonmetric hypothesis. — *Psychometrika* 29: 1–28.
- Laine J., Flatberg K.I., Harju P., Timonen T., Minkkinen K., Laine A., Tuittila E.-S. & Vasander H. 2018: *Sphagnum mosses — the stars of European mires*. — Sphagna, Helsinki.
- Laitinen J. 2008: Vegetational and landscape level responses to water level fluctuations in Finnish, mid-boreal aapa mire — aro wetland environments. — *Acta Universitatis Ouluensis A* 513: 1–68.
- Laitinen J., Rehell S. & Huttunen A. 2005: Vegetation-related hydrotopographic and hydrologic classification for aapa mires (Hirvisuo, Finland). — *Annales Botanici Fennici* 42: 107–121.
- Laitinen J., Kukko-oja K. & Huttunen A. 2008a: Stability of the water regime forms a vegetation gradient in minerotrophic mire expanse vegetation of a boreal aapa mire. — *Annales Botanici Fennici* 45: 342–359.
- Laitinen J., Rehell S. & Oksanen J. 2008b: Community and species responses to water level fluctuations with reference to soil layers in different habitats of mid-boreal mire complexes. — *Plant Ecology* 194: 17–36.
- Laitinen J., Kondelin H. & Heikkilä R. 2011: Intermediate fen patches on a sloping rock outcrop in Koitelainen, Finnish Lapland. — *Mires and Peat* 8, article 6, <http://mires-and-peat.net/pages/volumes/map08/map0806.php>
- Laitinen J., Oksanen J., Kaakinen E., Parviainen M., Küttim M. & Ruuhijärvi R. 2017: Regional and vegetation-ecological patterns in northern boreal flark fens of Finnish Lapland: analysis from a classic material. — *Annales Botanici Fennici* 54: 179–195.
- Laitinen J., Oksanen J., Hotanen J.-P., Kaakinen E., Saarimaa M. & Ruuhijärvi R. 2019: Revised vegetation types in poor *Picea abies* mires (swamp forests) of Finland: ecological and geographical aspects. — *Annales Botanici Fennici* 56: 379–394.
- Mikkonen M., Laine H.M., Mäkelä H., Gregow H., Tuomenvirta H., Lahtinen M. & Laaksonen A. 2015: Trends in the average nemoral in Finland, 1847–2013. — *Stochas-*

- tic Environmental Risk and Research Assessment* 29: 1521–1529.
- Mikulášková E., Hájek M., Veleba A., Johnson M.G., Hájek T. & Shaw J.A. 2014: Local adaptations in bryophytes revisited: the genetic structure of the calcium-tolerant peatmoss *Sphagnum warnstorffii* along geographic and pH gradients. — *Ecology and Evolution* 5: 229–242.
- Minchin P.R. 1987: An evaluation of relative robustness of techniques for ecological ordinations. — *Vegetatio* 69: 89–107.
- Moen A. 1990: The plant cover of the boreal uplands of central Norway. I. Vegetation ecology of Sølendet nature reserve: haymaking fens and birch woodlands. — *Gunnaria* 63: 1–451.
- Moen A. 1999: *National Atlas of Norway: Vegetation*. — Norwegian Mapping Authority, Hønefoss.
- Moen A., Lyngstad A. & Øien D.-I. 2011: Boreal rich fen vegetation formerly used for haymaking. — *Nordic Journal of Botany* 30: 226–240.
- Mucina L., Bültmann H., Dierssen K., Theurillat J.-P., Raus T., Čarni A., Šumbernova K., Willner W., Dengler J., Gavilán, García R., Chytrý M., Hájek M., Di Pietro R., Iakushenko D., Pallas J., Daniëls F.J.A., Bergmeier E., Santos Guerra A., Ermakov N., Valachovič M., Schaminée J.H.J., Lysenko T., Didukh Y.A.P., Pignatti S., Rodwell J.S., Capelo J., Weber H.E., Solomeshch A., Dimopoulos P., Aguiar C., Hennekens S.M. & Tichý L. 2016: Vegetation of Europe: hierarchical floristic classification system of vascular plant, bryophyte, lichen, and algal communities. — *Applied Vegetation Science* 19, Suppl 1: 3–264.
- Økland R.H., Økland T. & Rydgren K. 2001: A Scandinavian perspective on ecological gradients in north-west European mires: reply to Wheeler and Proctor. — *Journal of Ecology* 89: 481–486.
- Osvald H. 1925: Zur Vegetation der ozeanischen Hochmoore in Norwegen. — *Sveriges Växtsociologiska Sällskapets Handlingar* 7: 1–106, Tafeln 1–16.
- Paasoavaara P. 1986: Riisitunturin alueen suotyypeistä. — *Oulun yliopiston Oulungan biologisen aseman monistetta* 9: 51–85.
- Pakarinen P. 1995: Classification of boreal mires in Finland and Scandinavia: a review. — *Vegetatio* 118: 29–38.
- Pakarinen P. & Ruuhijärvi R. 1978: Ordination of northern Finnish peatland vegetation with factor analysis and reciprocal averaging. — *Annales Botanici Fennici* 15: 147–157.
- Pawlikowski P., Abramczyk K. & Kozub Ł. 2013: Nitrogen: phosphorus ratio as the main ecological determinant of the differences in the species composition of brown-moss rich fens in north-eastern Poland. — *Preslia* 85: 349–367.
- Persson Å. 1962: Mire and spring vegetation in an area north of lake Torneträsk, Torne Lappmark, Sweden. — *Opera Botanica* 6: 1–187.
- Peterka T., Plesková Z., Jiroušek M. & Hájek M. 2014: Testing floristic and environmental differentiation of rich fens on the Bohemian Massif. — *Preslia* 80: 337–366.
- Peterka T., Hájek M., Jiroušek M., Jiménez-Alfaro B., Aunina L., Bergamini A., Dítě D., Felbaba-Klushyna L., Graf U., Hájková P., Hettenbergerová E., Ivchenko T.G., Jansen F., Koroleva N.E., Lapshina E.D., Lazarević P.M., Moen A., Napreenko M.G., Pawlikowski P., Plesková Z., Sekulová L., Smagin V.A., Tahvanainen T., Thiele A., Bitá-Nicolae C., Biurrun I., Brisse H., Čušterevska R., De Bie E., Ewald J., FitzPatrick Ú., Front X., Jandt U., Kacki Z., Kuzemko A., Landucci F., Moeslund J.E., Pérez-Haase A., Rašomavičius V., Rodwell J.S., Schaminée J.H.J., Šilc U., Stančić Z. & Chytrý M. 2017: Formalized classification of European fen vegetation at the alliance level. — *Applied Vegetation Science* 20: 124–142.
- Rehell S., Laitinen J., Oksanen J. & Siira O.-P. 2019: Mire margin to expanse gradient in part relates to nutrient gradient: evidence from successional mire basins, north Finland. — *Mires and Peat* 24, article 23, <http://mires-and-peat.net/pages/volumes/map24/map2423.php>
- Ruuhijärvi R. 1960: Über die Regionale Einteilung der Nordfinnischen Moore. — *Annales Botanici Societatis Zoologicae Botanicae Fennicae Vanamo* 3: 1–360.
- Ruuhijärvi R. & Lindholm T. 2006: Ecological gradients as the basis of Finnish mire site type system. — *The Finnish Environment* 23: 119–125.
- Rybniček K. 1966: Glacial relics in the bryoflora of the highlands Českomoravská vrchovina (Bohemian–Moravian highlands), their habitat and cenotaxonomic value. — *Folia Geobotanica et Phytotaxonomica* 1: 101–119.
- Rydin H. 1985: Effect of water level on desiccation of *Sphagnum* in relation to surrounding *Sphagna*. — *Oikos* 45: 374–379.
- Rydin H., Sjörs H. & Löfroth M. 1999: Mires. — *Acta Phytogeographica Suecica* 84: 91–112.
- Sekulová L., Hájek M., Hájková P., Mikulášková E. & Rozbrojová Z. 2011: Alpine wetlands in the West Carpathians: vegetation survey and vegetation–environment relationships. — *Preslia* 83: 1–24.
- Simonen A. 1987: Pre-Quaternary rocks 1:1 000 000. — *Atlas of Finland* 123–126.
- Singsaas S. 1989: Classification and ordination of the mire vegetation of Stormyra near Tynset, S Norway. — *Nordic Journal of Botany* 9: 413–423.
- Sjörs H. 1946: Myrvegetation i övre Långanområdet i Jämtland [The mire vegetation of upper Långan district in Jämtland, Sweden]. — *Arkiv för Botanik* 33: 1–96. [In Swedish with English summary].
- Sjörs H. 1948: Myrvegetation i Bergslagen [Mire vegetation in Bergslagen, Sweden]. — *Acta Phytogeographica Suecica* 21: 1–290. [In Swedish with English summary].
- Sjörs H. 1952: On the relation of vegetation and electrolytes in North Swedish mire waters. — *Oikos* 2: 241–258.
- Sjörs H. & Gunnarsson U. 2002: Calcium and pH in north and central Swedish mire waters. — *Journal of Ecology* 90: 650–657.
- Soó R. 1957: Pflanzengesellschaften aus Bulgarien. I. — *Annales Universitatis Scientiarum Budapestinensis de Rolando Eötvös Nominatae, Sect. Biol.* 1: 231–239.
- Söyrinki N., Salmela R. & Suvanto J. 1977: Oulangan kansallispuiston metsä- ja suokasvillisuus. — *Acta Forestalia Fennica* 154: 1–150.
- Steiner G.M. (ed.) 2005: *Moore — von Siberien bis Feuer-*

- land. — Oberösterreichisches Landesmuseum, Linz.
- Stenroos S., Ahti T., Lohtander K. & Myllys L. (eds.) 2011: *Suomen jäkäläopas [Lichen flora of Finland]*. — Kasvimuseo, Luonnontieteellinen keskusmuseo, Helsinki. [In Finnish with English summary].
- Tahvanainen T. 2004: Water chemistry of mires in relation to the poor–rich vegetation gradient and contrasting geochemical zones of the north-eastern Fennoscandian Shield. — *Folia Geobotanica* 39: 353–369.
- Tahvanainen T. & Tuomaala T. 2003: The reliability of mire water pH measurements — a standard method. — *Wetlands* 23: 701–708.
- Tolonen K. 1967: Über die Entwicklung der Moore im finnischen Nordkarelien. — *Annales Botanici Fennici* 4: 219–416.
- Tuomikoski R. 1942: Untersuchungen über die Vegetation der Bruchmoore in Ostfinnland. I. Zur Methodik der pflanzensoziologischen Systematik. — *Annales Botanici Societatis Zoologicae Botanicae Fennicae Vanamo* 17: 1–203.
- Tuomikoski R. 1955: Ruohoisuus ja luhtaisuus. — *Suo* 6: 1–18.
- Tyler C. 1984: Calcareous fens in south Sweden. Previous use, effects of management and recommendations. — *Biological Conservation* 31: 69–89.
- Ulvinen T., Syrjänen K. & Anttila S. (eds.) 2002: Suomen sammalet — levinneisyys, ekologia, uhanalaisuus. — *Suomen Ympäristö* 560: 1–354.
- Vanderpuyse A.S., Elvebakk A. & Nilsen L. 2002: Plant communities along environmental gradients of high-arctic mires in Sassendalen, Svalbard. — *Journal of Vegetation Science* 13: 875–884.
- Warén H. 1926: Untersuchungen über sphagnumreiche Pflanzengesellschaften der Moore Finnlands. — *Acta Societatis pro Fauna et Flora Fennica* 55: 1–113.
- Zoltai S.C. & Vitt D.H. 1995: Canadian wetlands: environmental gradients and classification. — *Vegetatio* 118: 131–137.

#### Appendix 1. Description of the study area.

Topographic regions	Peripheral (P)	Northern uplands (NU)	Central hill range (CHR)	Southern hill range (SHR)
Location	E Kainuu, NE part of North Karelia, E part of Northern Ostrobothnia	Koillismaa	W Kainuu	NW to middle part of North Karelia
Hilltop elevation (m a.s.l.)	< 300	400–500	300–380	Mainly 200–300
Vegetation on hilltops	<i>Pinus sylvestris</i> and <i>Picea abies</i> forests	<i>Picea abies</i> forests, exceptionally treeless <i>Calluna</i> heath resembling fjelds	<i>Picea abies</i> forests, site types common at > 300 m a.s.l.	<i>Picea abies</i> and <i>Pinus sylvestris</i> forests
Prevailing elevations (m a.s.l.)	120–220	~250	150–250	120–200
Sloping fens	Rare	Frequent	Relatively frequent	Rare
Bedrock area	Mainly siliceous (granitic veins in basement gneiss)	Mainly siliceous (granitic veins in basement gneiss), partly calcareous	Partly calcareous	Siliceous (granitic veins in basement gneiss), partly calcareous
Forest zone*	Mid-boreal forest	Northern boreal forest	Mid-boreal forest	Southern margin of mid-boreal forest
Mire zone	Southern aapa mire	Mainly main aapa mire, partly southern aapa mire	Southern aapa mire	Southern aapa mire, partly eccentric bog
Mowing and grazing in sloping fens before the 1950s	Rare	Rare	Common	Common
Vulnerability of sloping fens	Vulnerable	Not threatened	Vulnerable	Largely threatened

\* sensu Kalela (1961)

**Appendix 2.** Indicator species groups. The groups are based mainly on the species groups in Havas (1961). Some species of contact habitats of boreal mires, occurring in the material, were added to show the continuum from mires into habitats other than mires.

---

**L-Unstable** = lawn species tolerant to unstable water regime (*Molinia* group)

<i>Molinia caerulea</i>	<i>Selaginella selaginoides</i>	<i>Sphagnum tenellum</i>
<i>Trichophorum alpinum</i>	<i>Sphagnum compactum</i>	<i>Campylium stellatum</i> (also L-Rich)
<i>Trichophorum cespitosum</i>	<i>S. papillosum</i>	<i>Ptilidium ciliare</i>
<i>Tofieldia pusilla</i>	<i>S. subfulvum</i>	

**L-Stable** = lawn species of extremely poor fens with stable water regime (*Eriophorum vaginatum* group)

<i>Andromeda polifolia</i>	<i>Eriophorum vaginatum</i>	<i>Sphagnum magellanicum</i>
<i>Vaccinium oxycoccus</i>	<i>Drosera rotundifolia</i>	<i>S. angustifolium</i>
<i>Carex pauciflora</i>		

**L-Rich** = rich-fen indicators of lawn fens (*Campylium stellatum* group)

<i>Carex flava</i>	<i>Campylium stellatum</i> (also L-Unstable)	<i>Pseudocalliergon trifarium</i>
<i>C. panicea</i>	<i>Scorpidium revolvens</i>	<i>Leiocolea rutheana</i> ( <i>L. schulzii</i> )
<i>Eriophorum latifolium</i>	<i>Catoscopium nigratum</i>	<i>Aneura pinquis</i> ( <i>Riccardia pinquis</i> )
	<i>Cinclidium stygium</i>	

**Flark** = flark species (*Menyanthes* group)

<i>Carex chordorrhiza</i>	<i>Drosera longifolia</i>	<i>Utricularia minor</i>
<i>C. limosa</i>	<i>Menyanthes trifoliata</i>	<i>Sphagnum subsecundum</i>
<i>C. rostrata</i>	<i>Rhynchospora alba</i>	<i>Scorpidium scorpioides</i>

**Hum-Pinus** = hummock-level species of *Pinus sylvestris* mires (*Empetrum* group)

<i>Pinus sylvestris</i>	<i>Empetrum nigrum</i> s. lato	<i>Sphagnum fuscum</i>
<i>Calluna vulgaris</i>	<i>Vaccinium microcarpum</i>	<i>Cladonia rangiferina</i>
<i>Chamaedaphne calyculata</i>		<i>C. arbuscula</i> ( <i>C. sylvatica</i> )

**Hum-Picea** = hummock-level species of poor *Picea abies* mires (*Carex globularis* group)

<i>Picea abies</i>	<i>Carex globularis</i>	<i>Polytrichum commune</i>
<i>Vaccinium myrtillus</i>	<i>Equisetum sylvaticum</i>	

**Herb-Picea** = species of herb-rich forests/*Picea abies* mires (*Filipendula* group)

<i>Filipendula ulmaria</i>	<i>Convallaria majalis</i>	<i>Carex vaginata</i>
<i>Geranium sylvaticum</i>	<i>Paris quadrifolia</i>	
<i>Angelica sylvestris</i>	<i>Rubus saxatilis</i>	

**Spring** = spring fen species (*Paludella* group)

<i>Paludella squarrosa</i>	<i>Philonotis fontana</i>	<i>Bryum pseudotriquetrum</i>
<i>Warnstorfia sarmentosa</i>	<i>P. calcarea</i>	<i>Meesia uliginosa</i>
<i>Rhizomnium pseudopunctatum</i>	<i>P. sp.</i>	<i>Carex capillaris</i>
<i>Plagiomnium elatum</i>		

**Meadow** = meadow species (*Festuca* group)

<i>Agrostis canina</i>	<i>Carex nigra</i>	<i>Leucanthemum vulgare</i>
<i>A. capillaris</i>	<i>C. pallescens</i>	<i>Trifolium pratense</i>
<i>Anthoxanthum odoratum</i>	<i>Achillea millefolium</i>	<i>T. repens</i>
<i>Festuca ovina</i>	<i>Cirsium palustre</i>	<i>Cerastium fontanum</i> ssp. <i>vulgare</i>
<i>F. rubra</i>	<i>Galium palustre</i>	<i>Climacium dendroides</i>
<i>Hierochloa hirta</i> ssp. <i>arctica</i>	<i>Prunella vulgaris</i>	<i>Fissidens adianthoides</i>
<i>Nardus stricta</i>	<i>Ranunculus acris</i>	<i>Calliergonella lindbergii</i>
	<i>Rhinanthus minor</i>	

---



**Appendix 3.** Havas (1961) stand groups (*Siedlungsgruppe*), based on floristic similarities and differences, with sub-communities.

---

**Lawn groups**

- 1 *Trichophorum cespitosum*–*Sphagnum compactum*–*Ptilidium ciliare* stand group
- 2 *Molinia caerulea*–*Trichophorum cespitosum*–*Sphagnum compactum*–*S. papillosum* stand group
- 3 *Molinia caerulea*–*Trichophorum cespitosum*–*Sphagnum warnstorffii* stand group
- 4.1 *Carex flava*–*Trichophorum cespitosum*–*Campylium stellatum* stand group, *Loeskygnum badium* sub-community
- 4.2 *Carex flava*–*Trichophorum cespitosum*–*Campylium stellatum* stand group, *Pseudocalliergon trifarium* sub-community
- 5.1 *Carex flava*–*Filipendula ulmaria*–*Campylium stellatum* stand group, *Carex nigra* sub-community.
- 5.2 *Carex flava*–*Filipendula ulmaria*–*Campylium stellatum* stand group, *Saussurea alpina* sub-community
- 6 *Carex magellanica*–*Filipendula ulmaria*–*Sphagnum warnstorffii* stand group
- 7 *Betula nana*–*Eriophorum vaginatum*–*Sphagnum angustifolium* stand group
- 8 *Eriophorum vaginatum*–*Sphagnum lindbergii*–*S. russowii* stand group

**Hummock-level groups**

- 9 *Carex globularis*–*Sphagnum fuscum*–*S. russowii* stand group
- 10 *Vaccinium uliginosum*–*Sphagnum fuscum*–*S. angustifolium* stand group
- 11 *Calluna vulgaris*–*Molinia caerulea*–*Sphagnum fuscum* stand group

**Flark vegetation**

- 12 Flark (*rimpi*) vegetation
-