


Nyksund - En reise

tegningsmateriale

*Katrine Maria Busund
Kristin Groos Kilen*

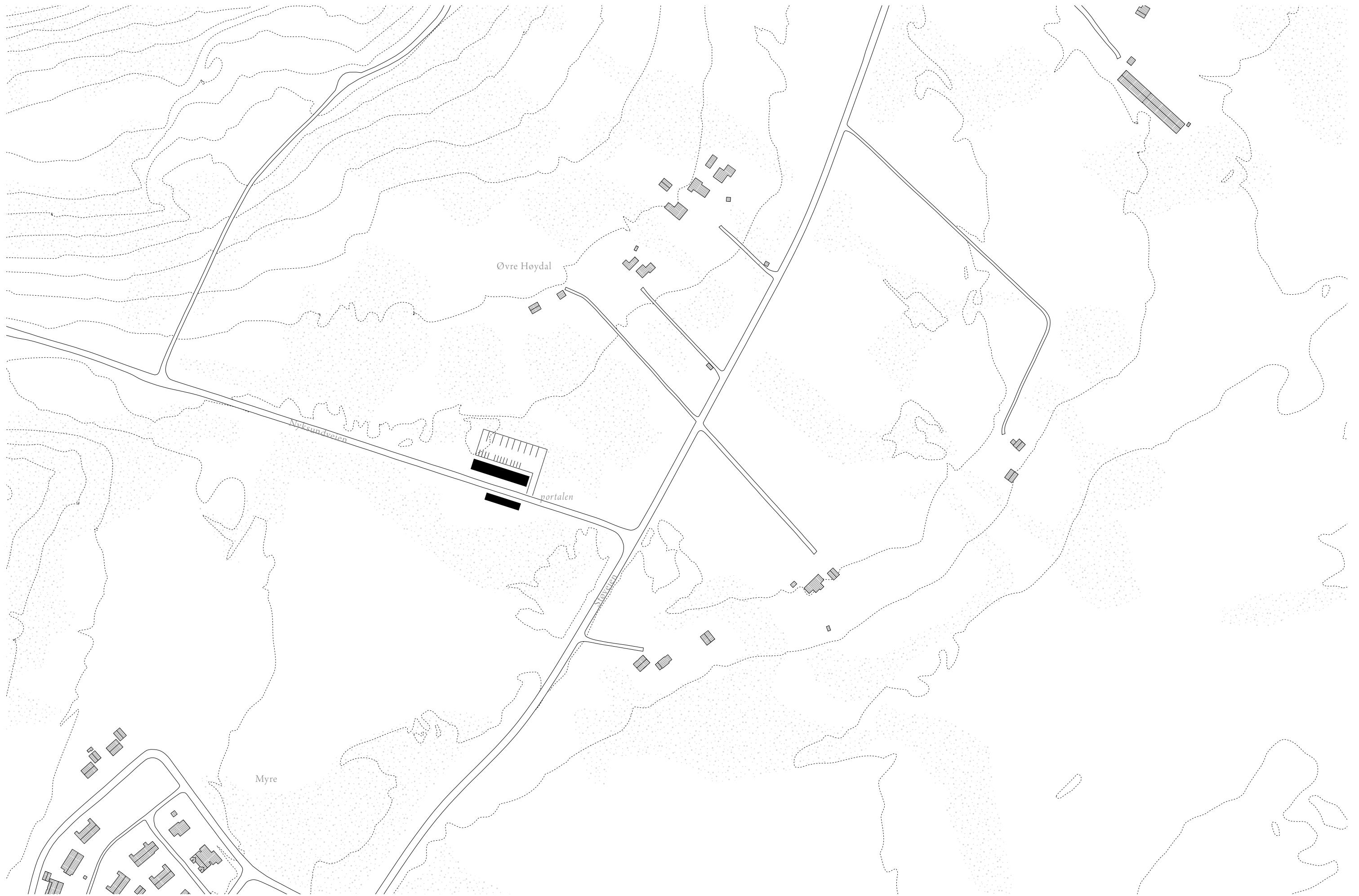
Vår 2020




Portalen

Første stopp



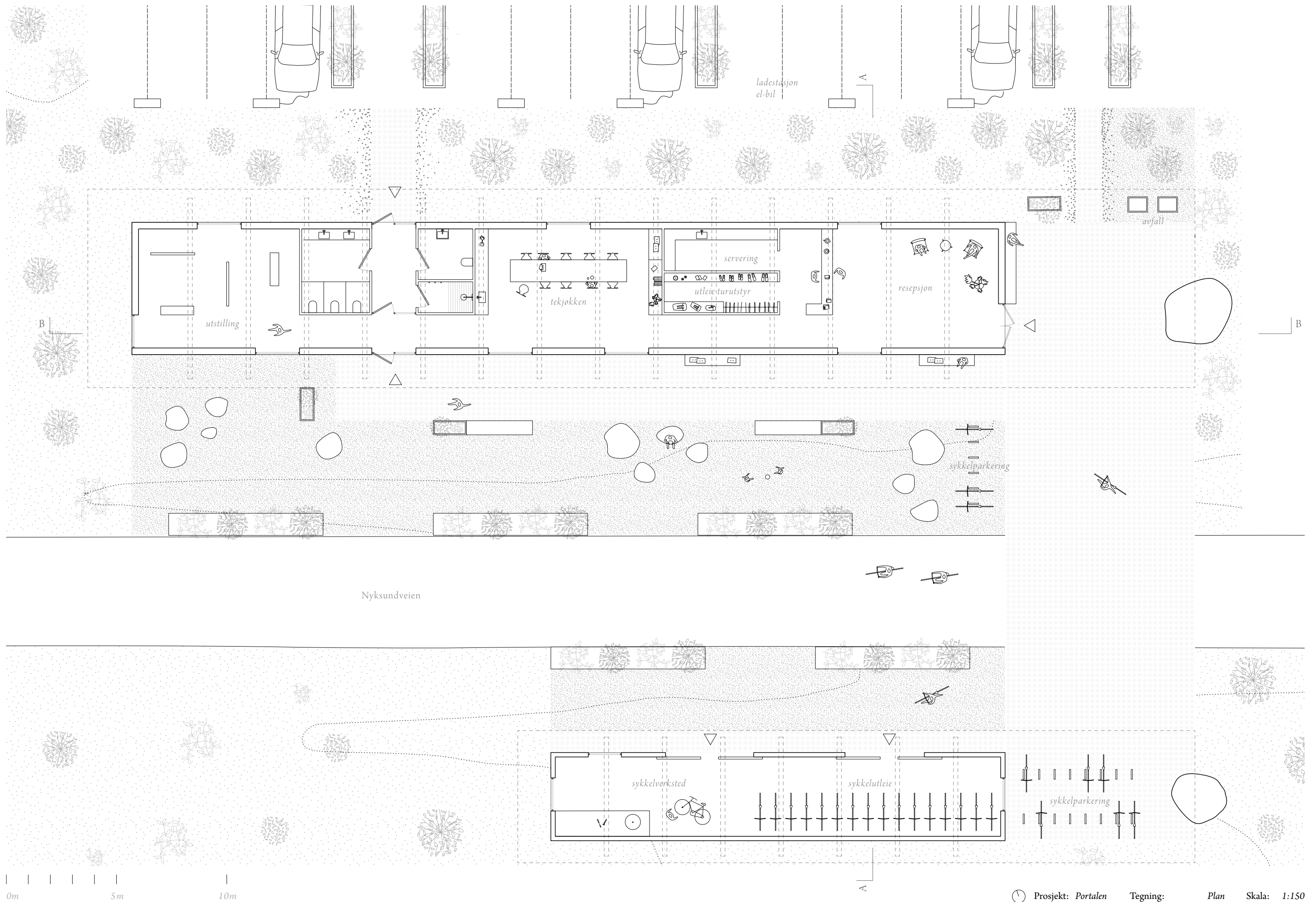




Nyksundveien



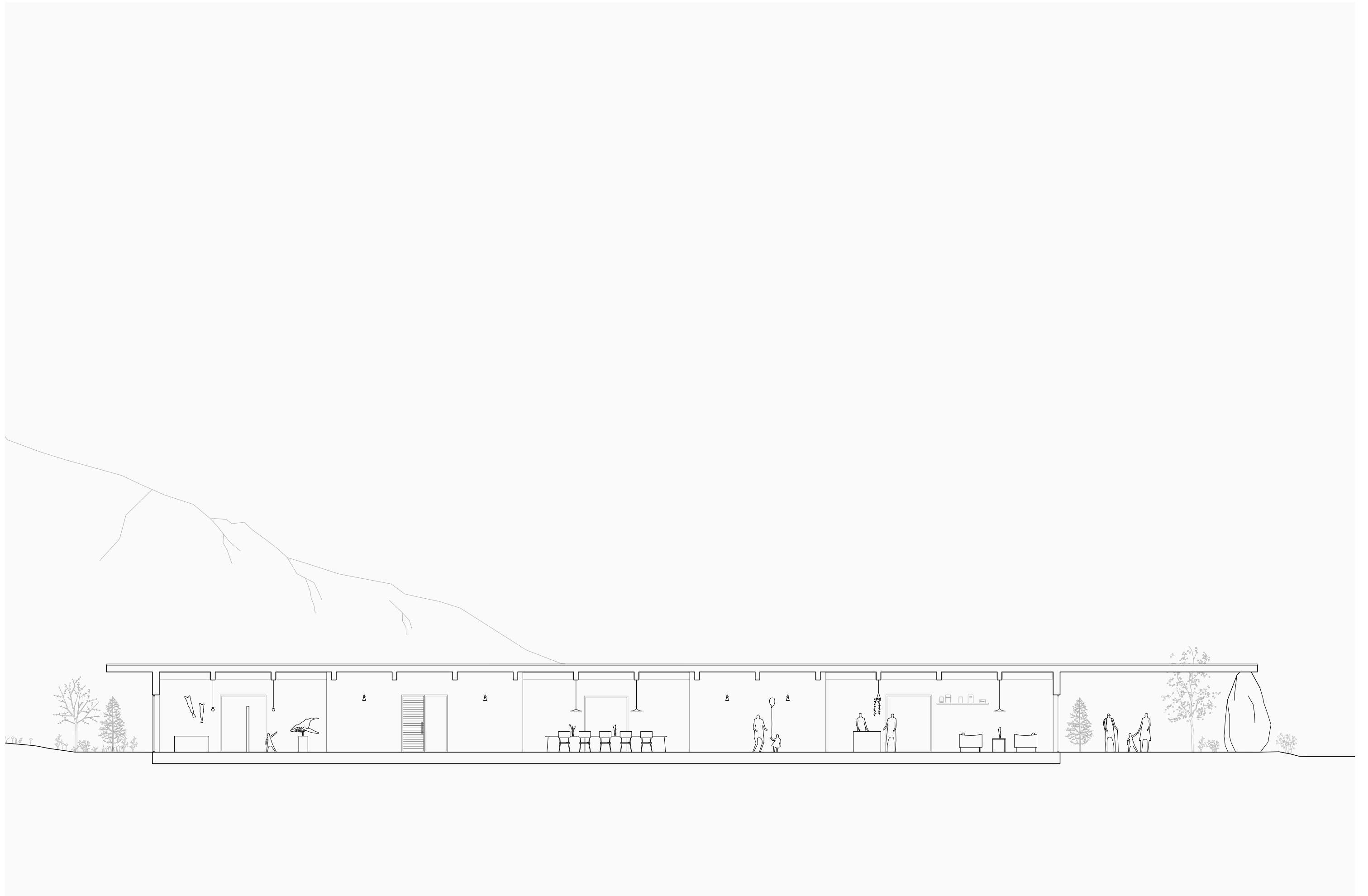






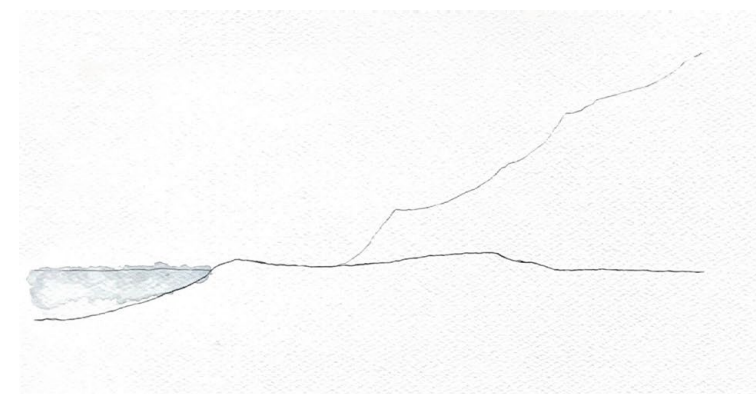
0m | 5m | 10m

Prosjekt: *Portalen* Tegning: *Snitt A-A* Skala: *1:150*



0m 5m 10m

Prosjekt: Portalen Tegning: Snitt B-B Skala: 1:150

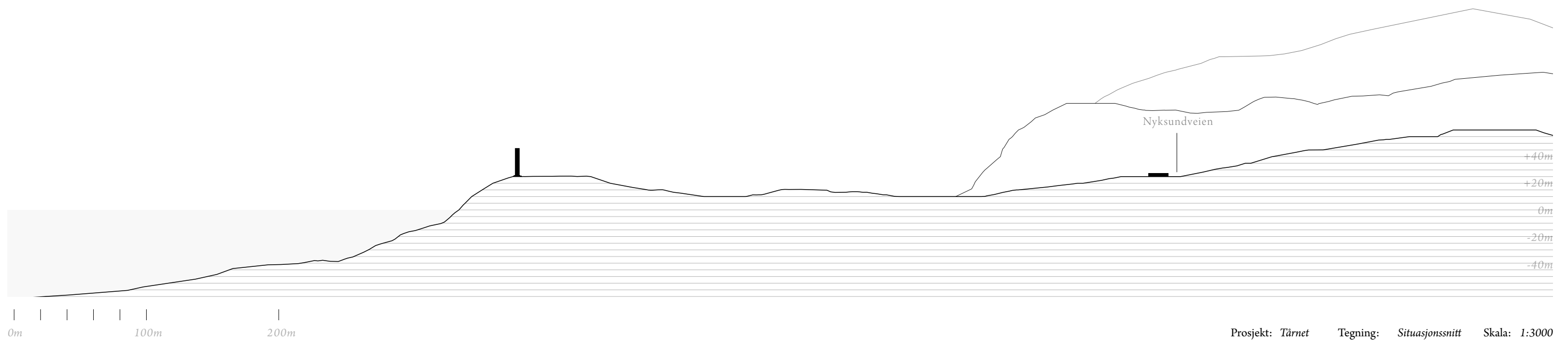


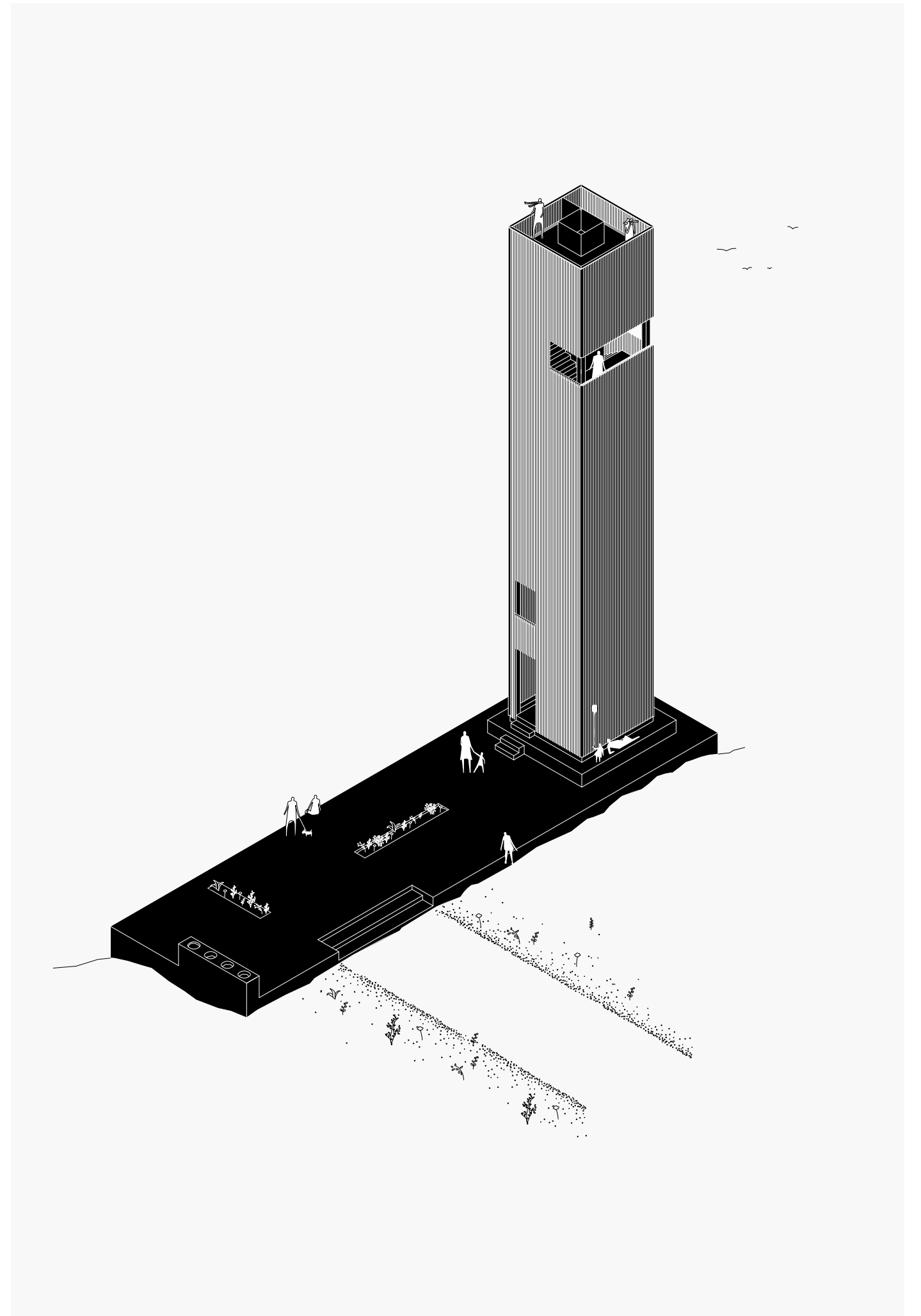
Tårnet på odden

Andre stopp








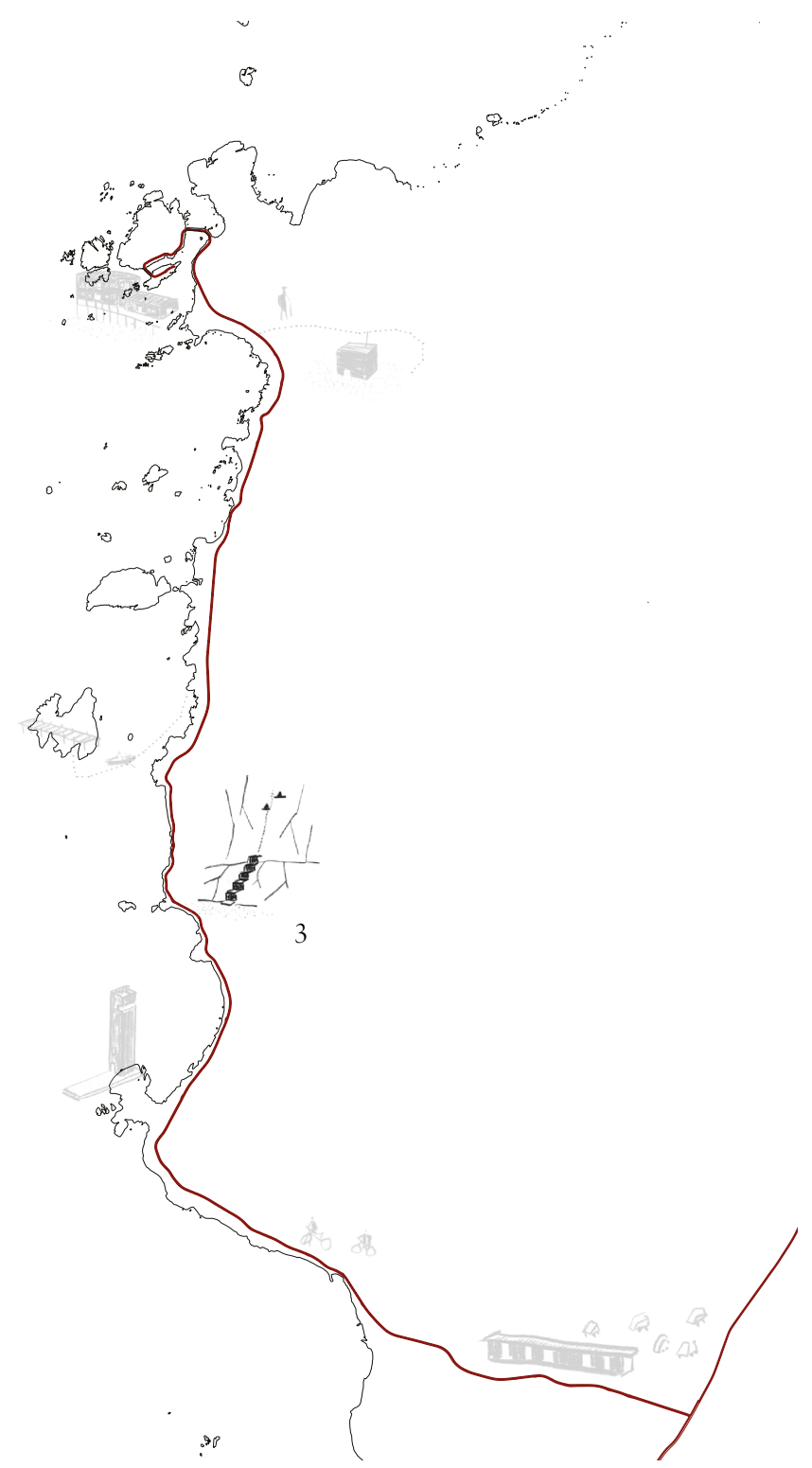


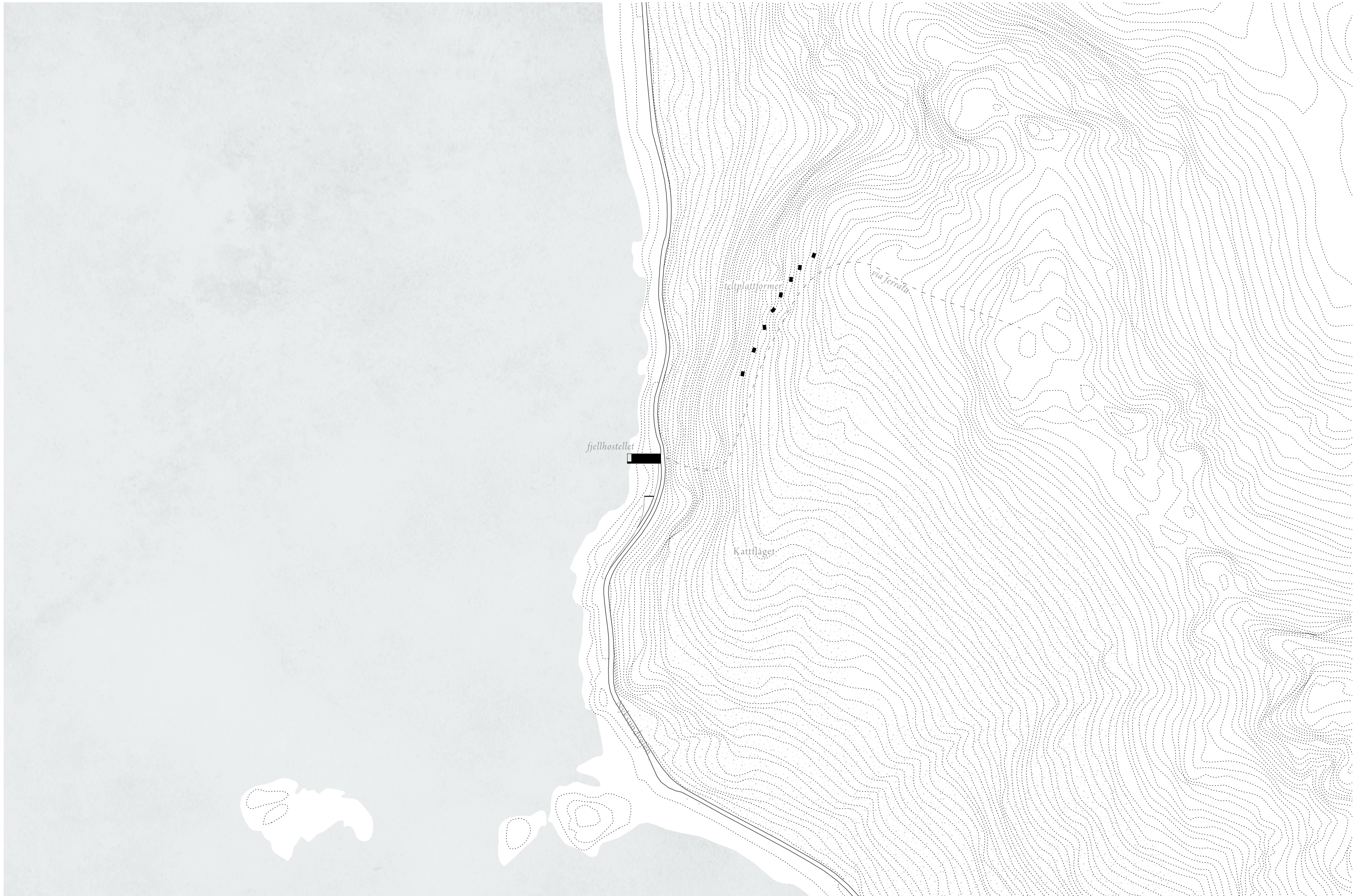


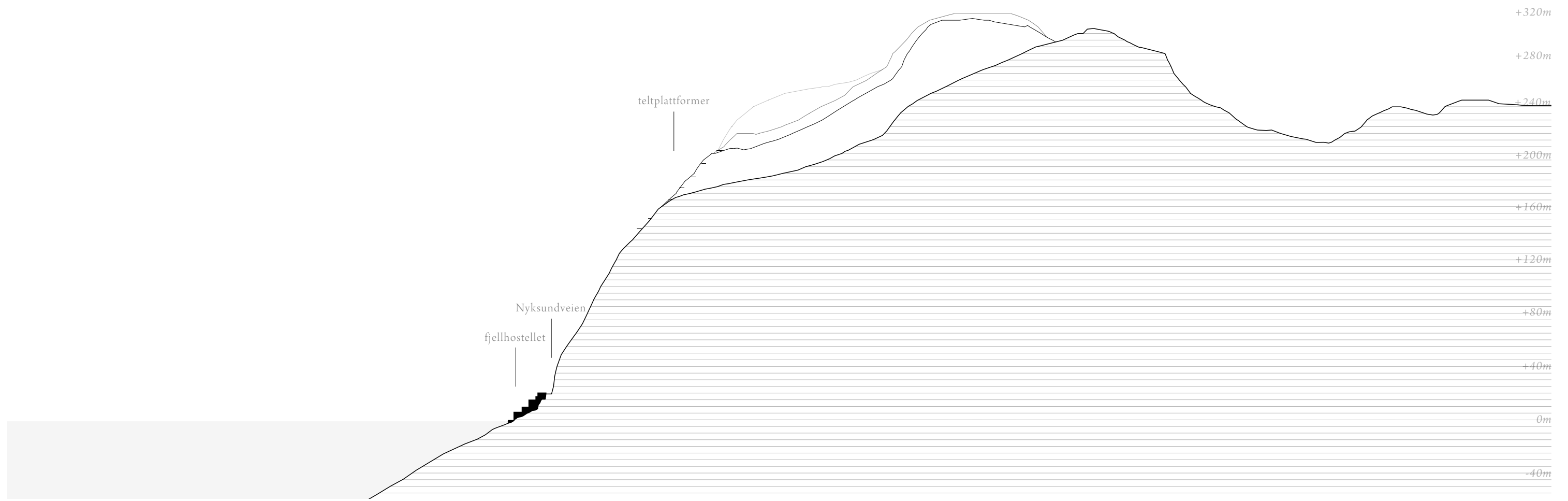


Fjellhostellet i Kattflåget

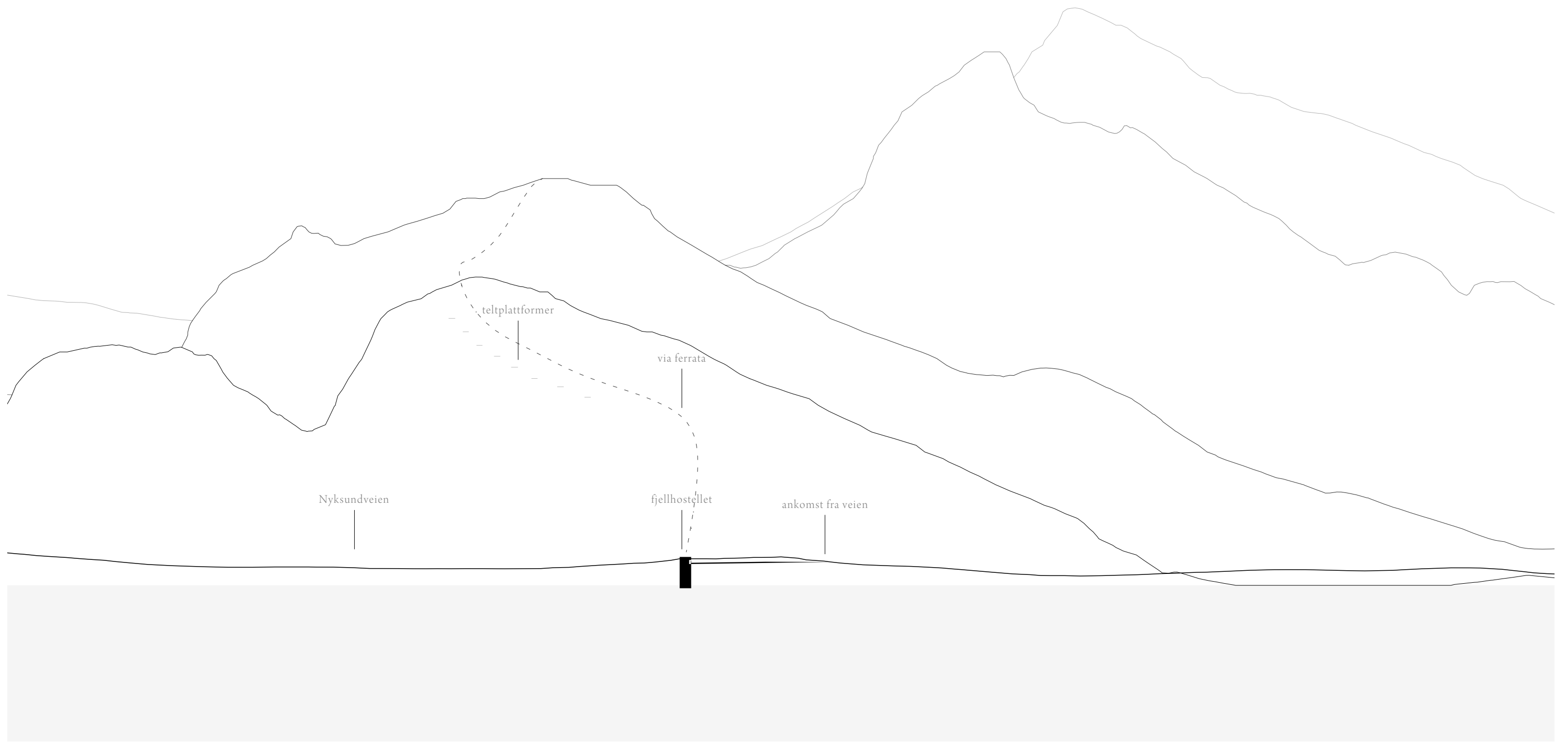
Tredje stopp

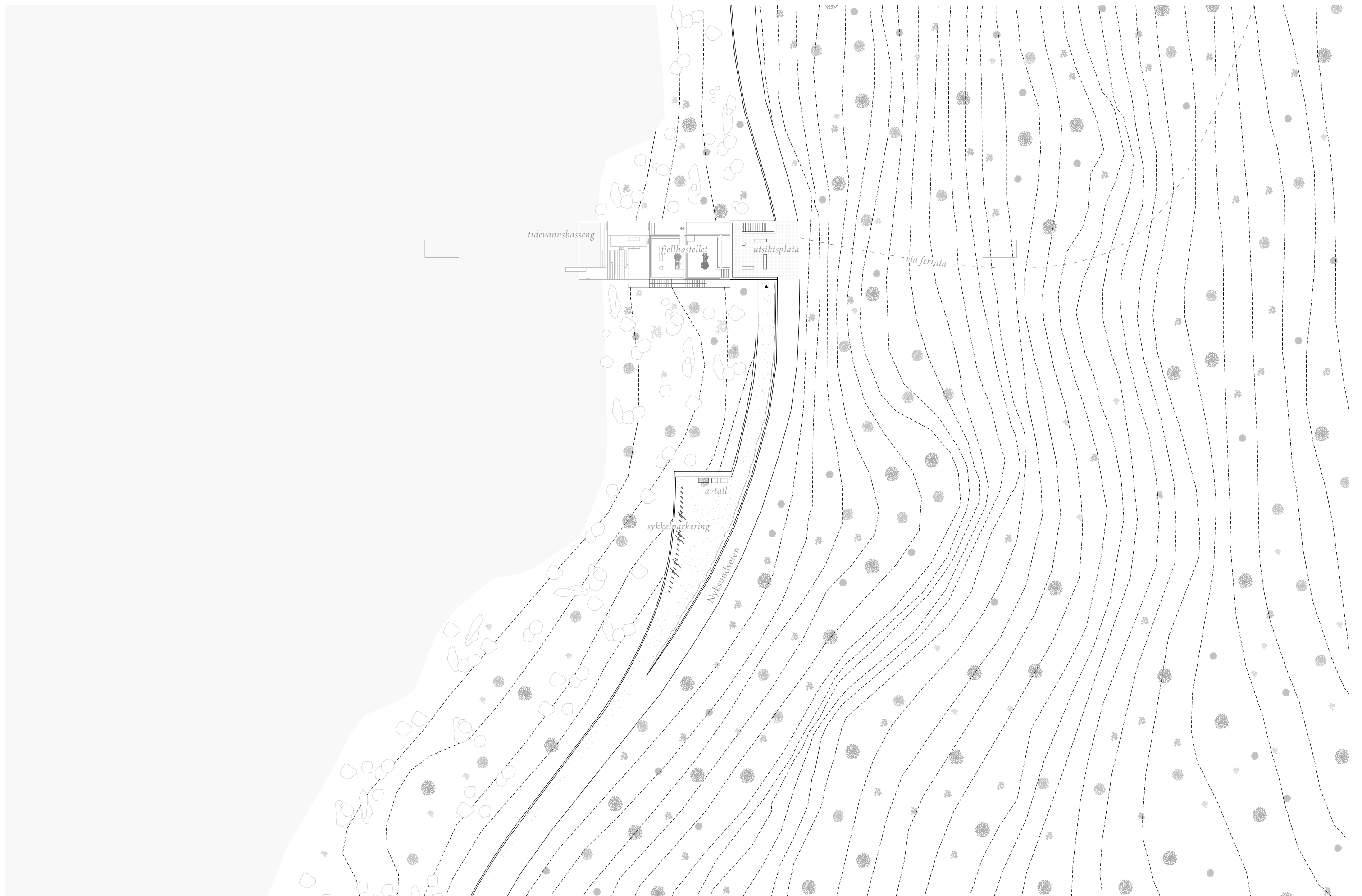



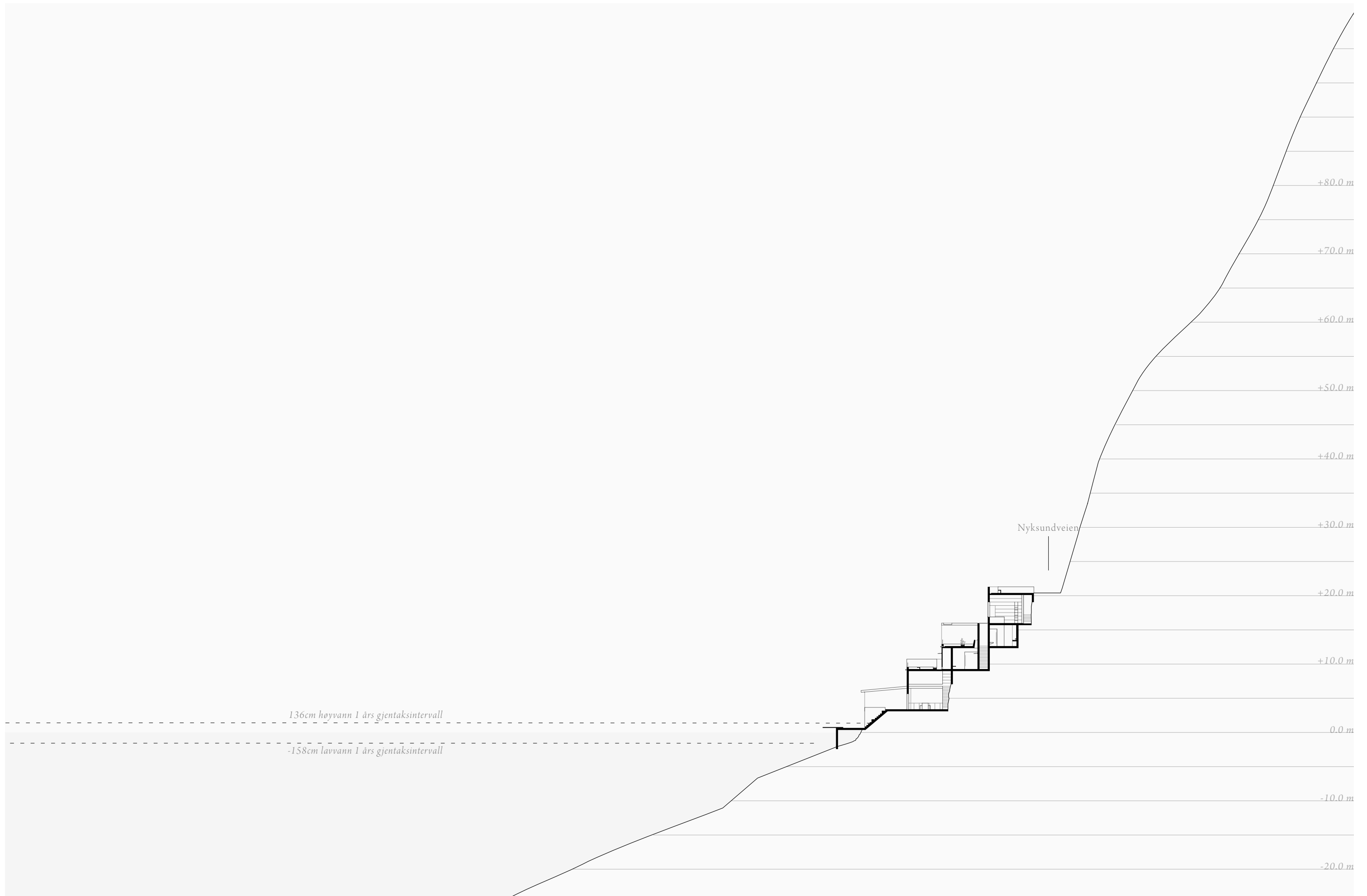




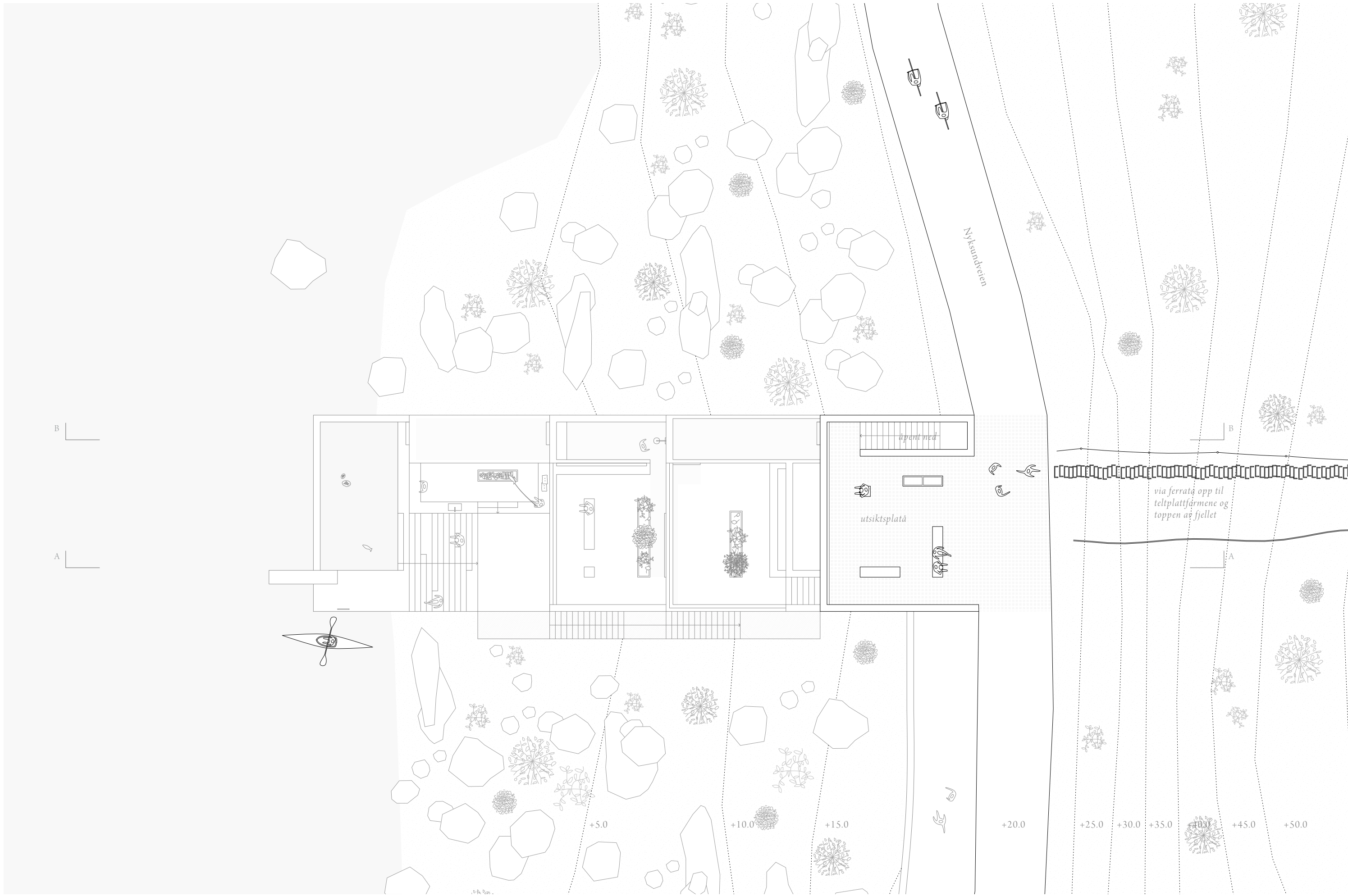
0m 100m 200m











B

A

Nylsundeien

åpent ned

utsiktsplatå

via ferrata opp til teltplattårmene og toppen av fjellet

+5.0

+10.0

+15.0

+20.0

+25.0

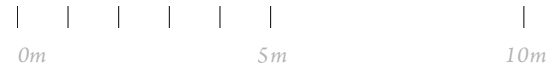
+30.0

+35.0

+40.0

+45.0

+50.0





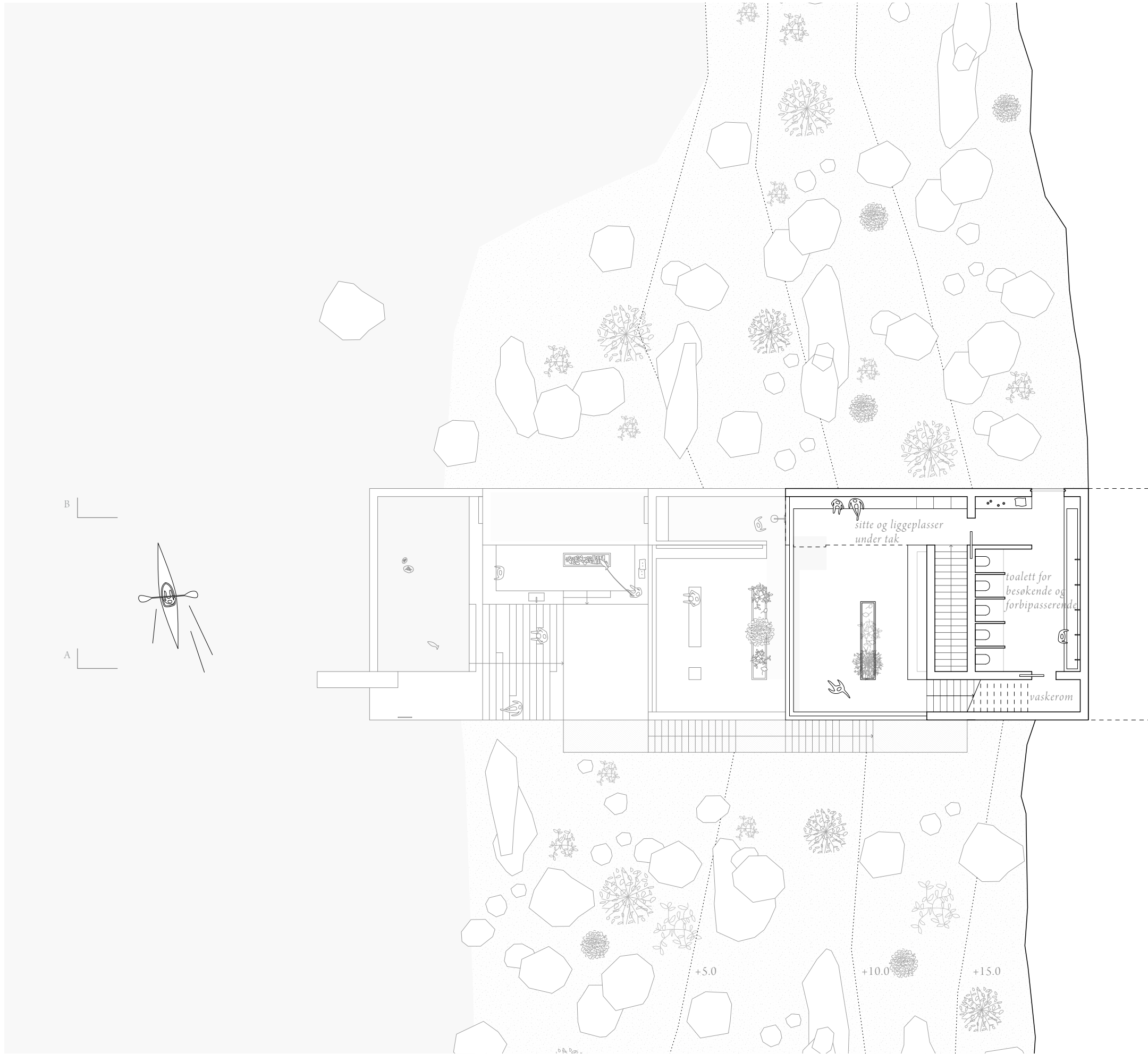
B


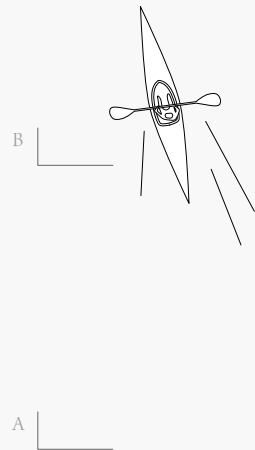
A

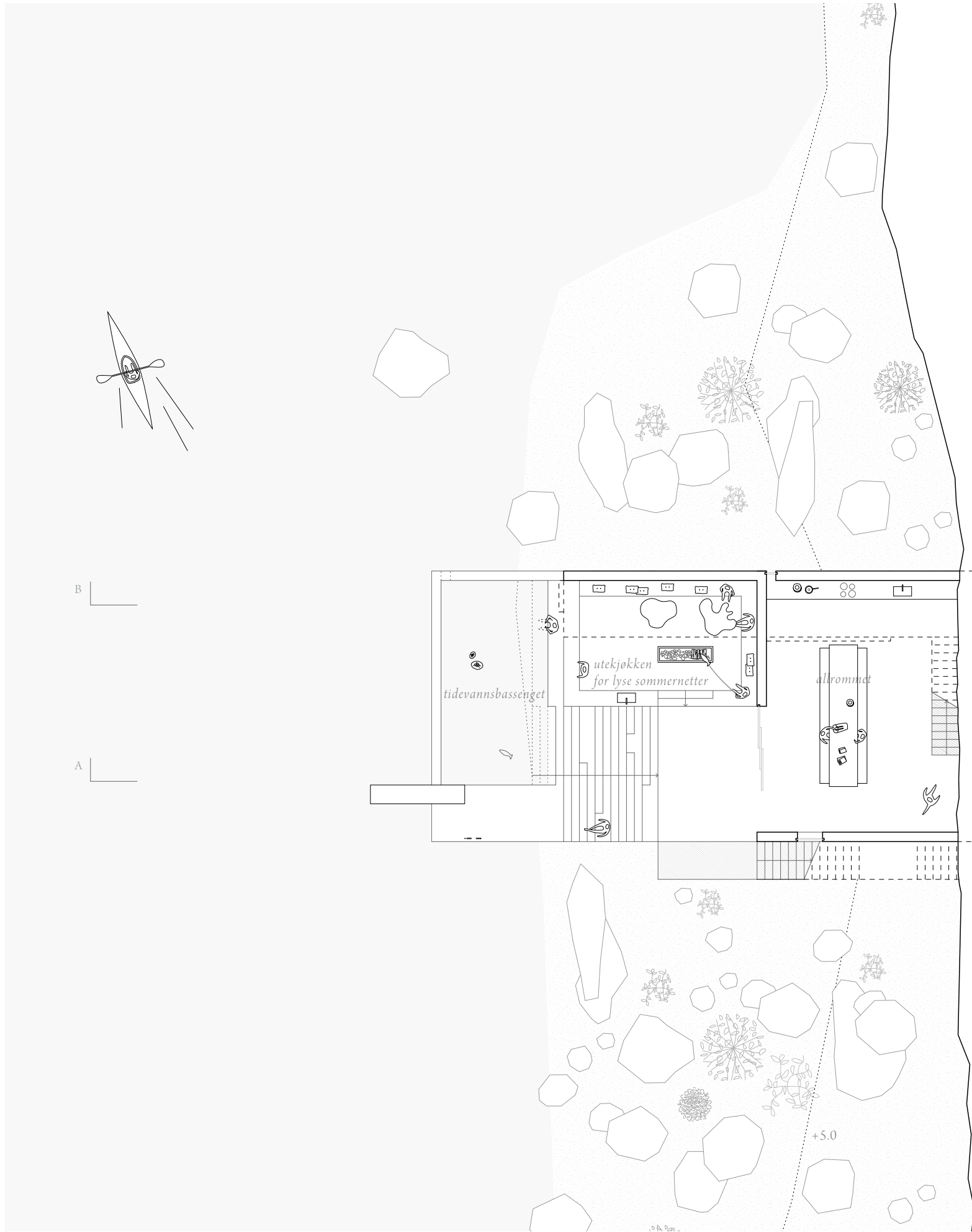
B

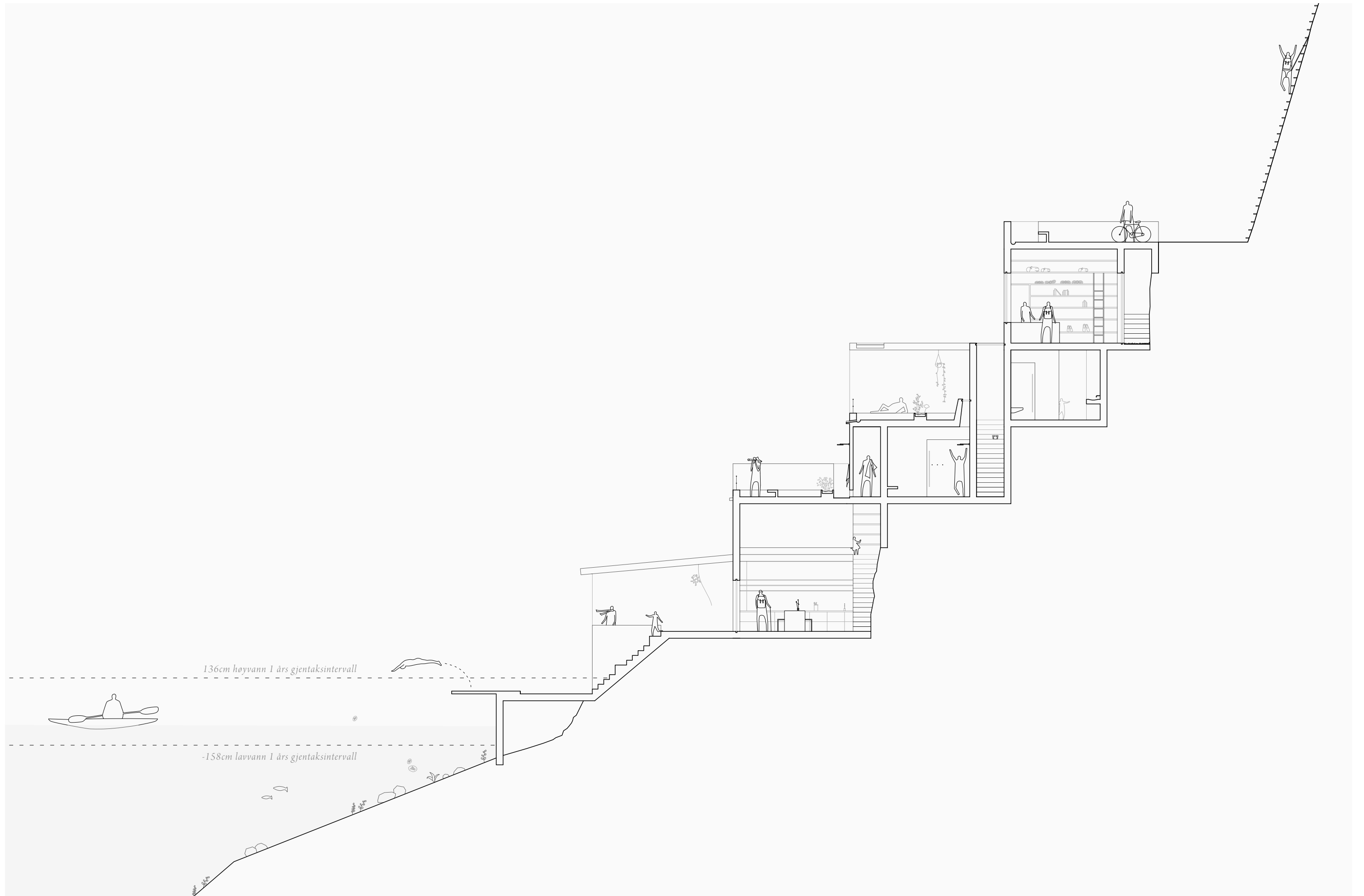
A



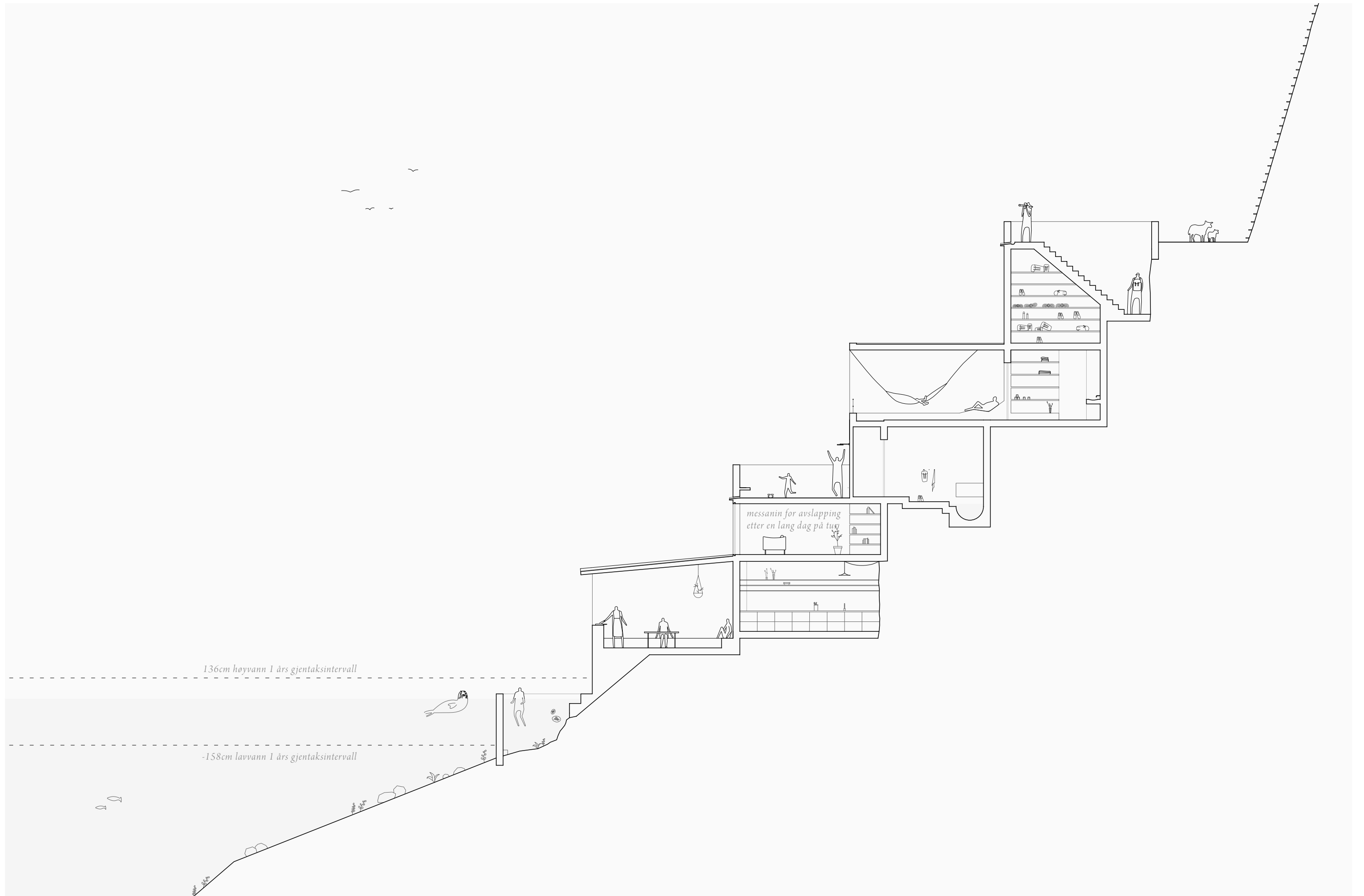








0m | 5m | 10m




136cm høyvann 1 års gjentaksintervall

-158cm lavvann 1 års gjentaksintervall

messanin for avslapping
etter en lang dag på tur

0m 5m 10m

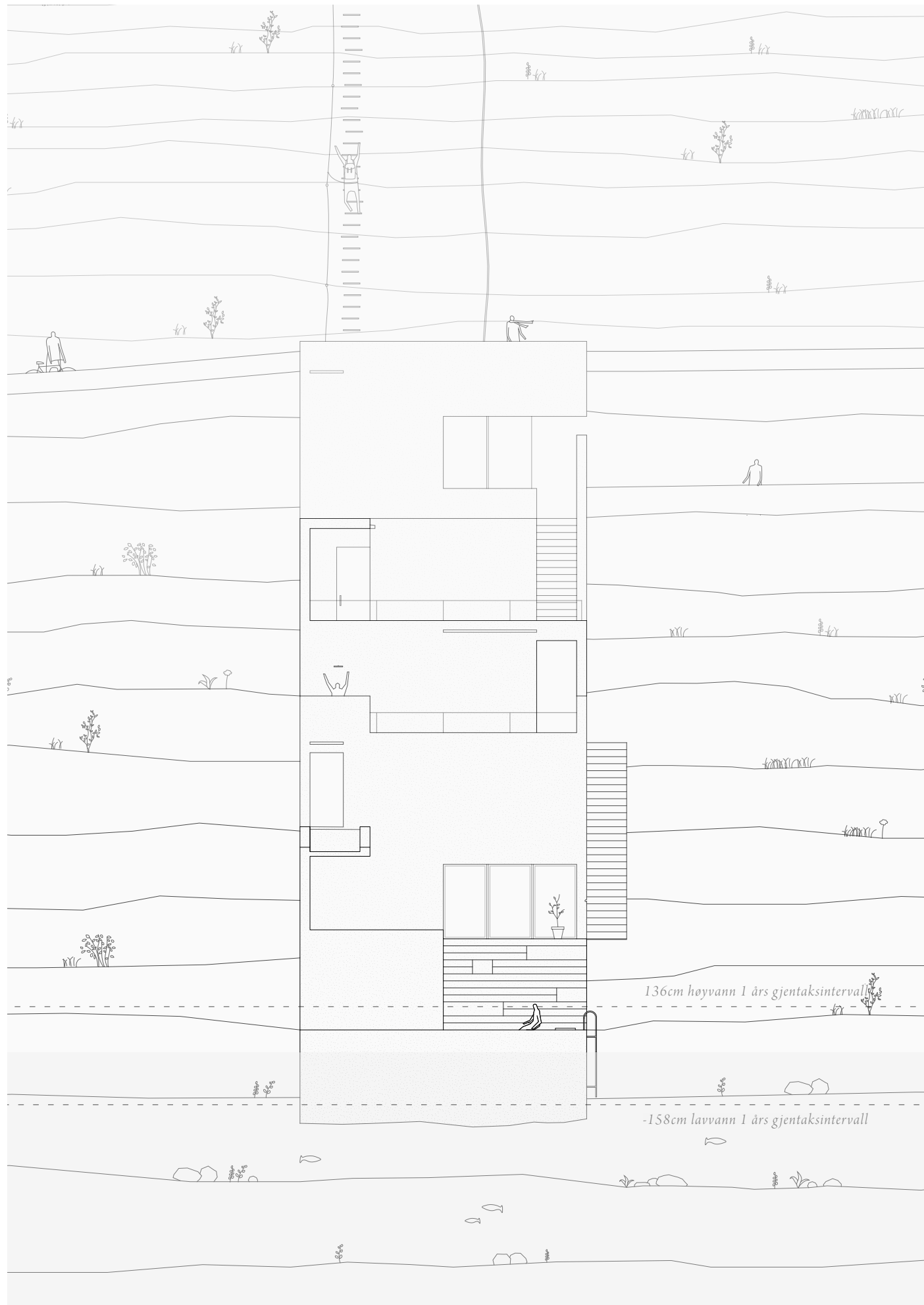
Prosjekt: Fjellhostellet i Kattflåget Tegning: Snitt B-B Skala: 1:150



0m | 5m | 10m

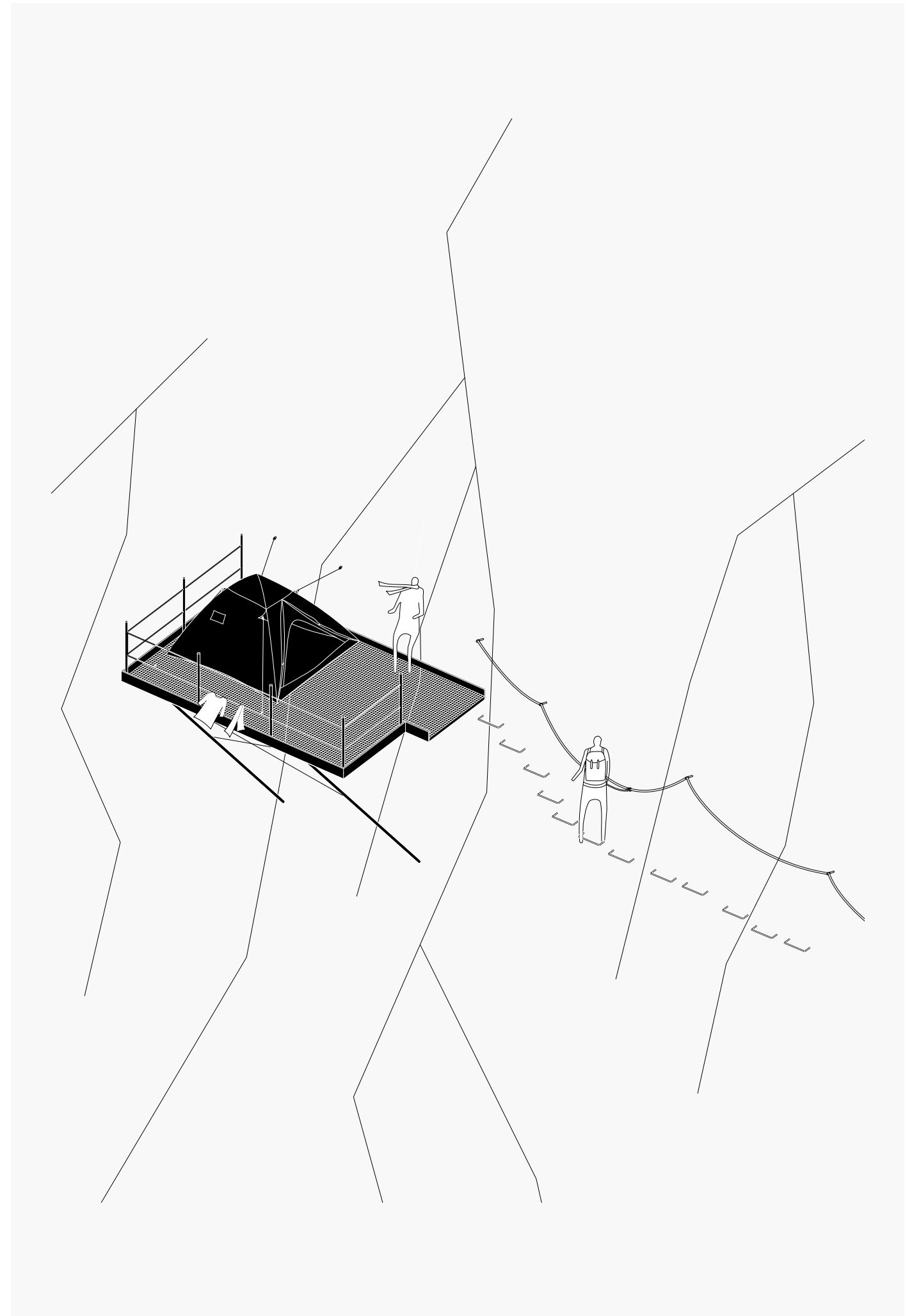
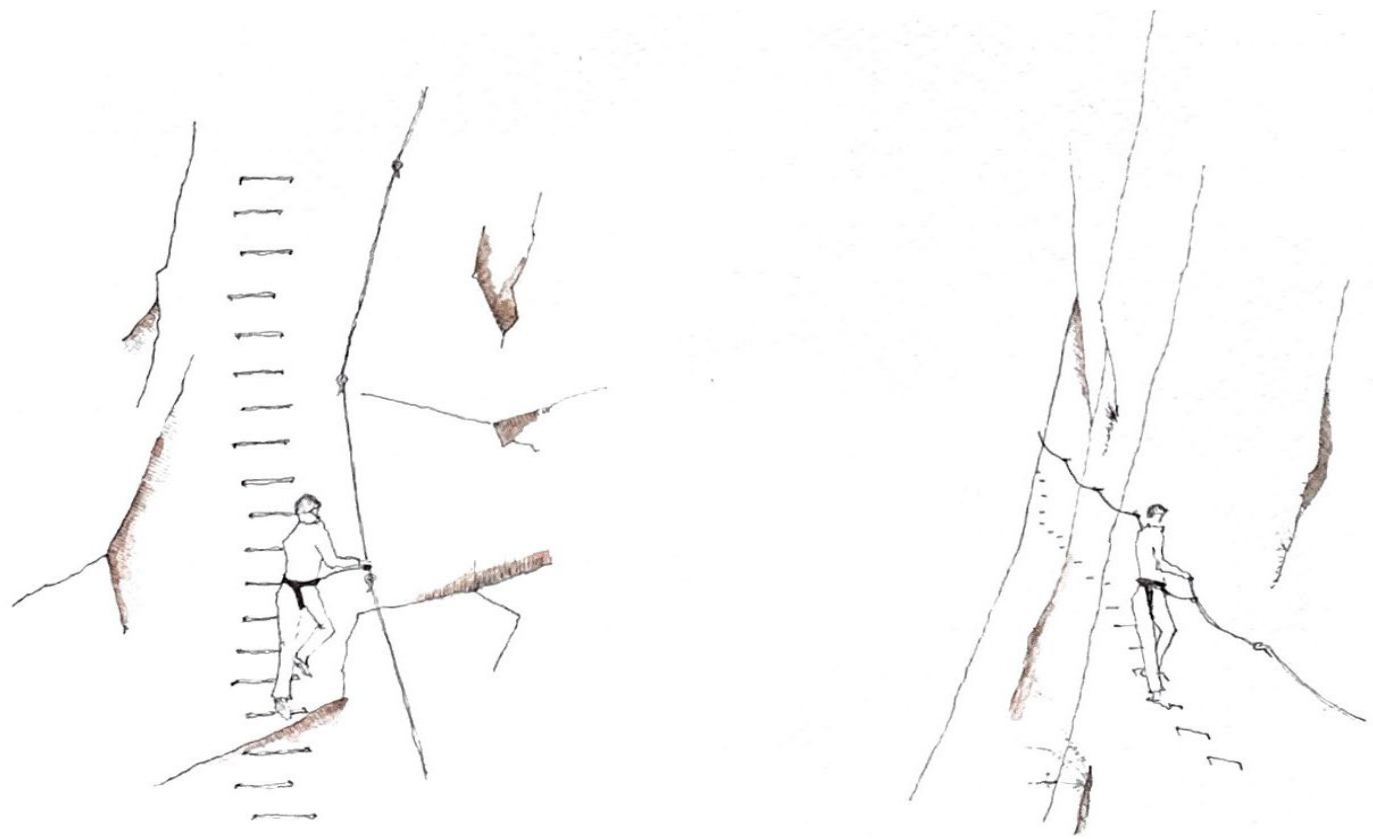


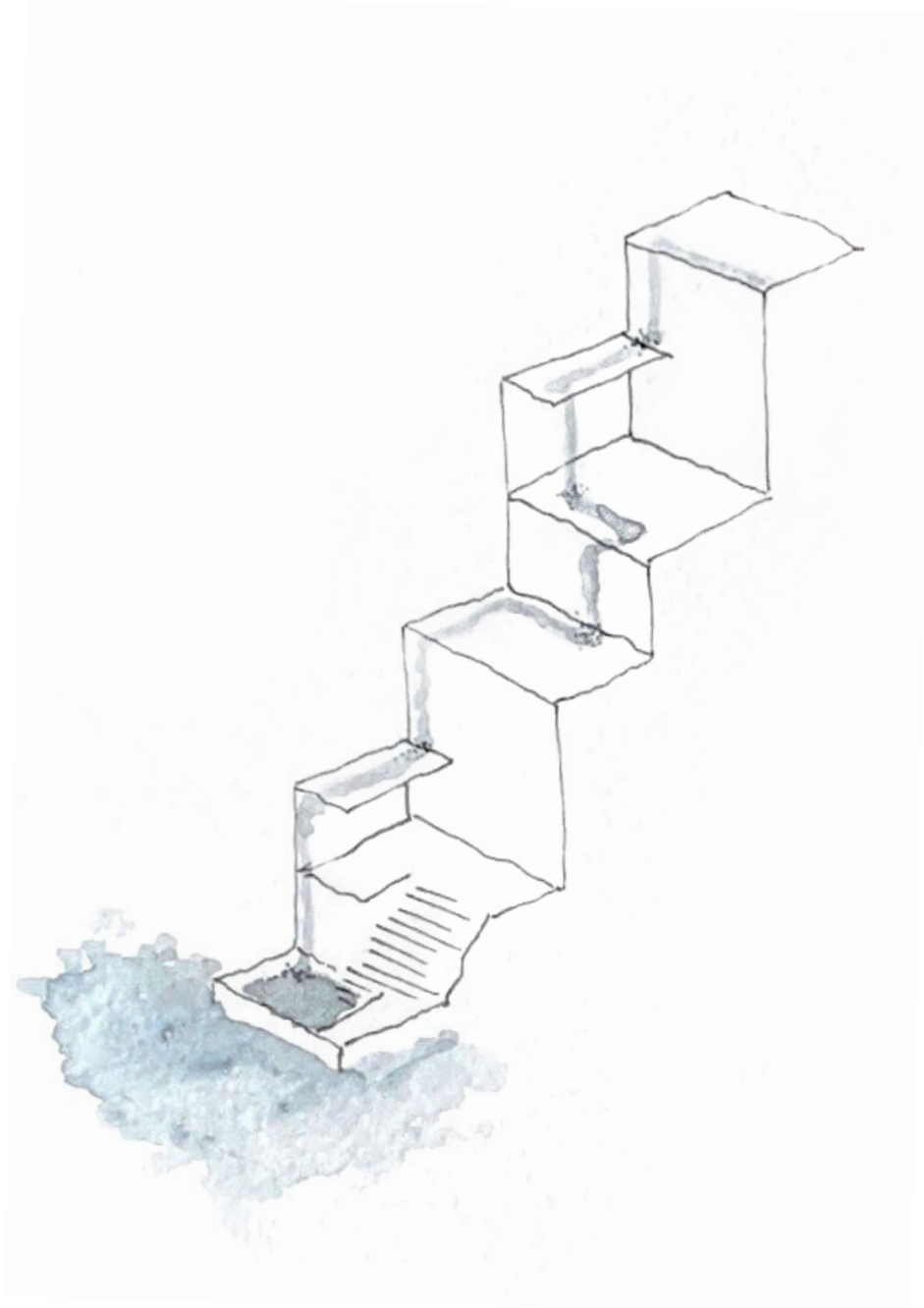
0m | 5m | 10m




0m 5m 10m

Prosjekt: Fjellhostellet i Kattflåget Tegning: Oppriss vest Skala: 1:150

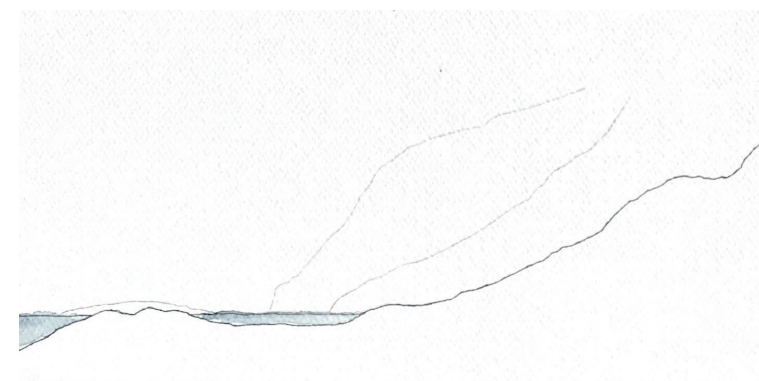













Brygga på Indreøya

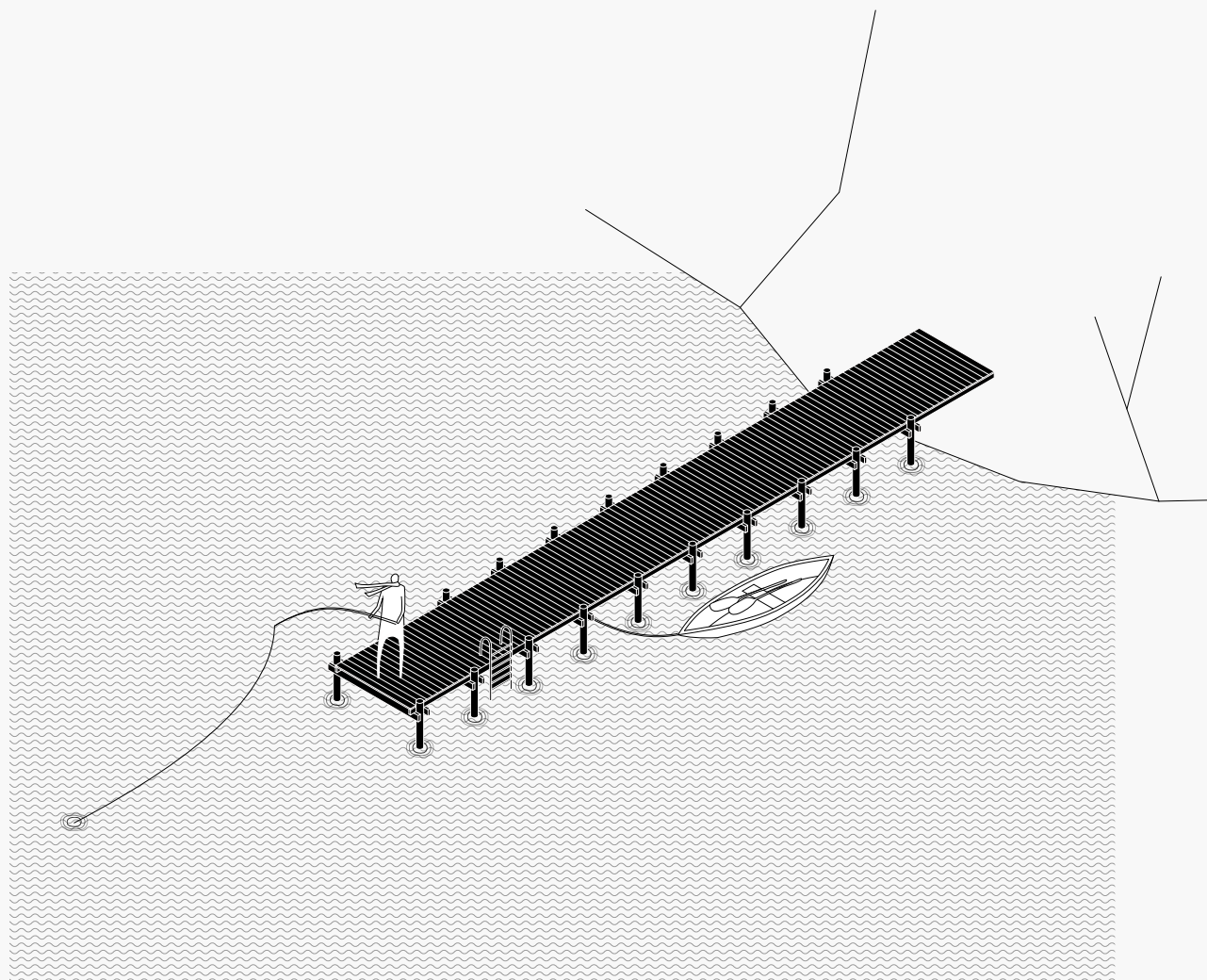
Fjerde stopp








0m | | | | | 100m | 200m



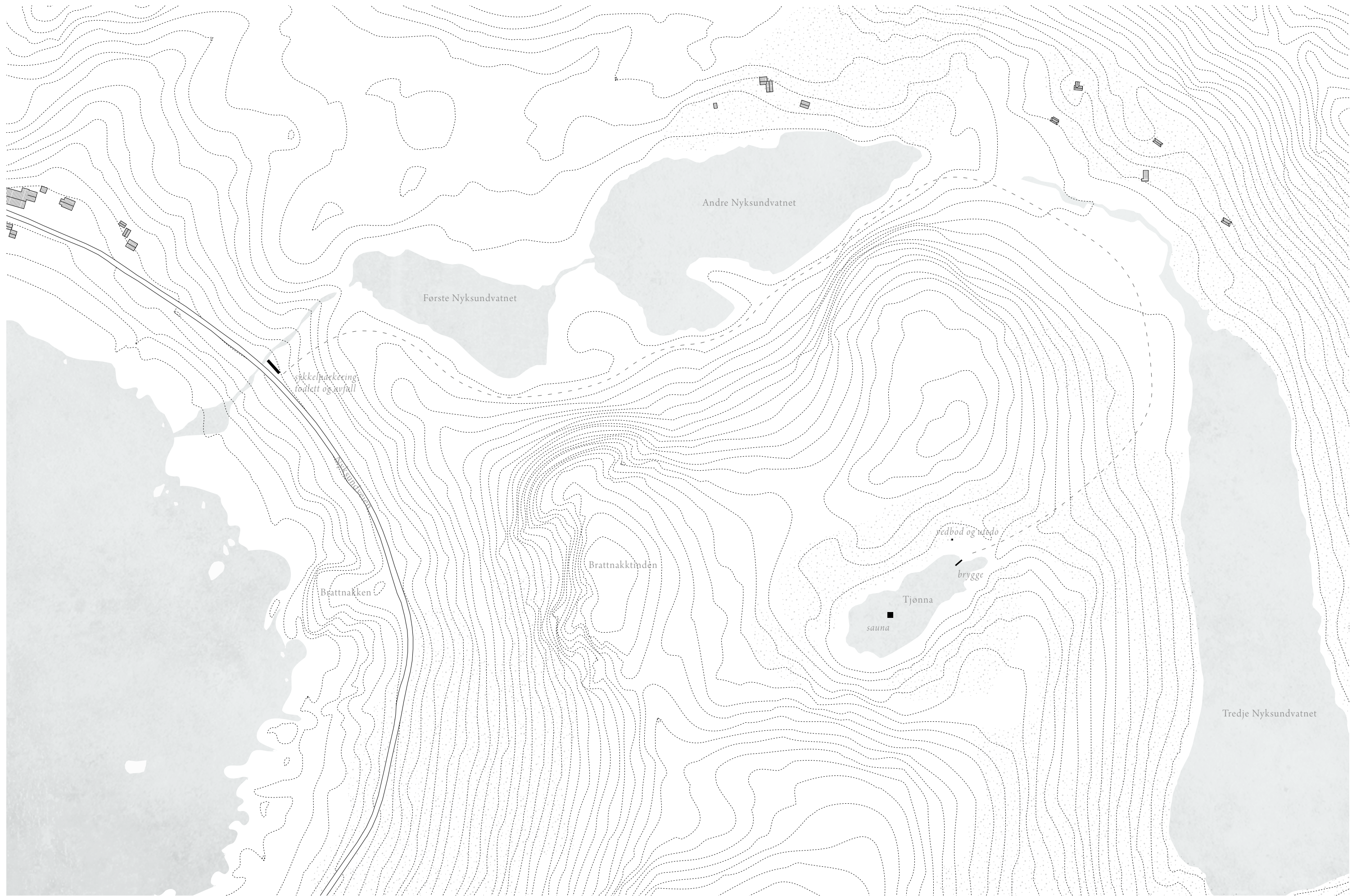





Saunaen på tjernet

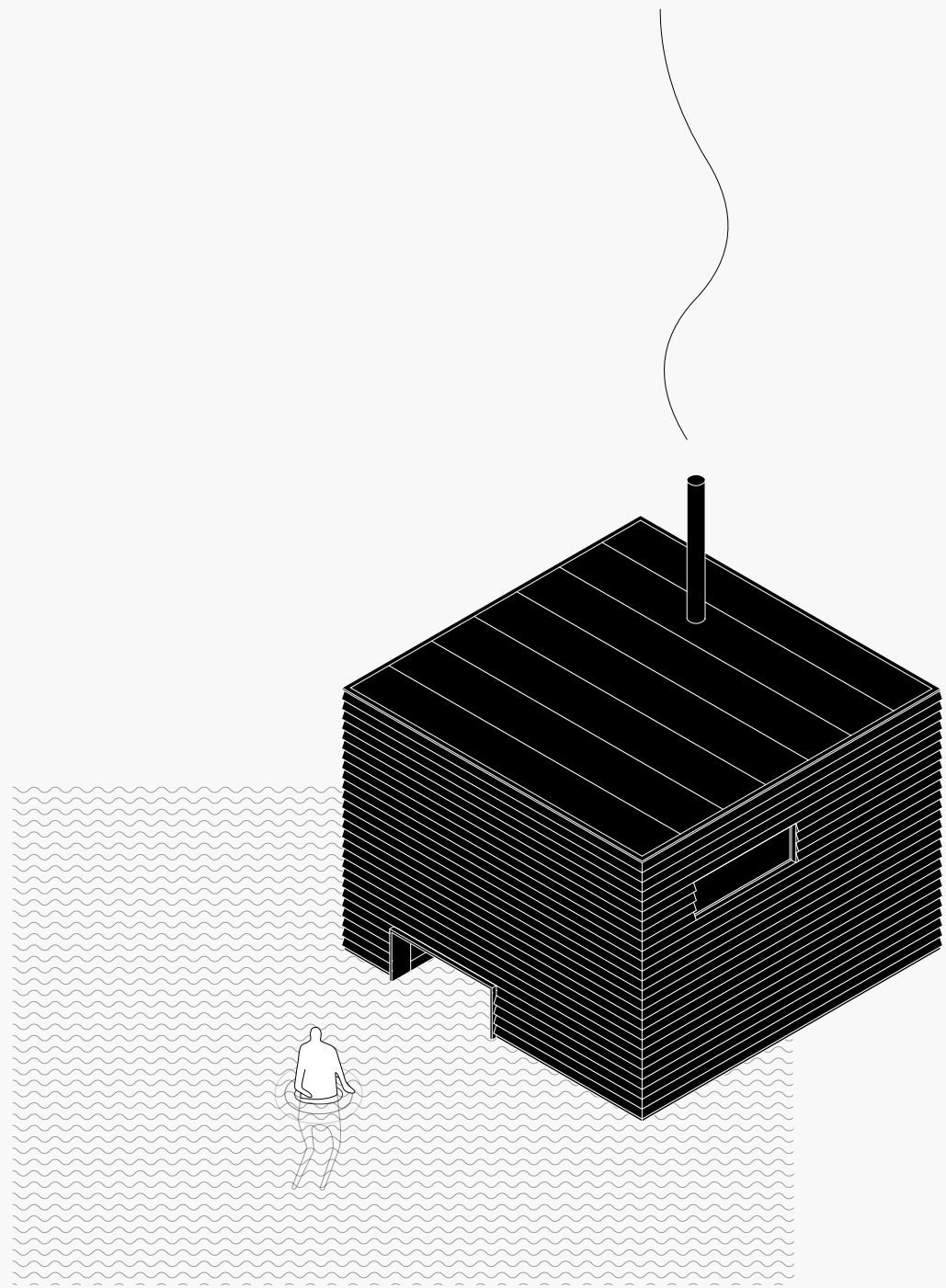
Femte stopp








0m 100m 200m



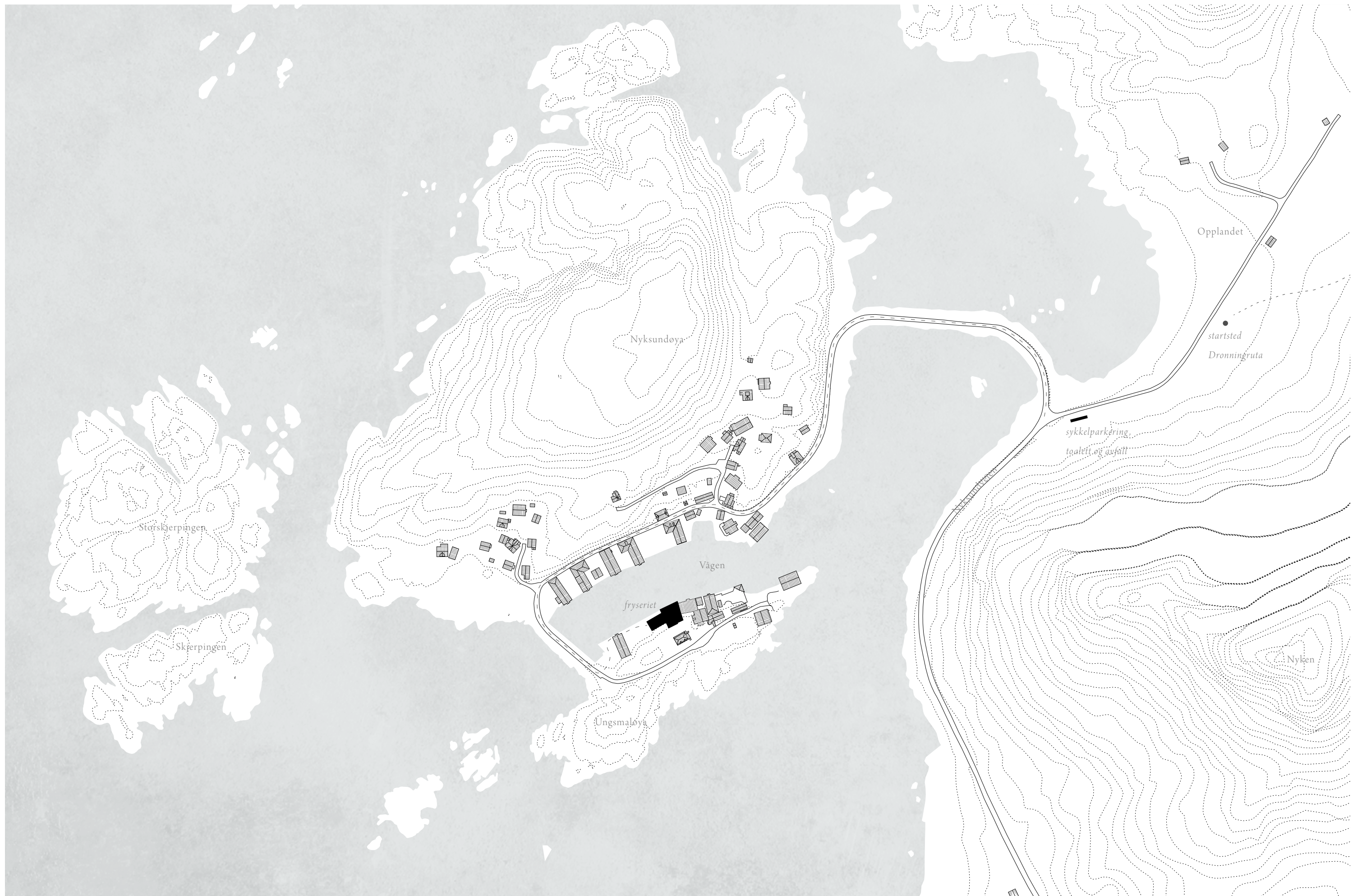


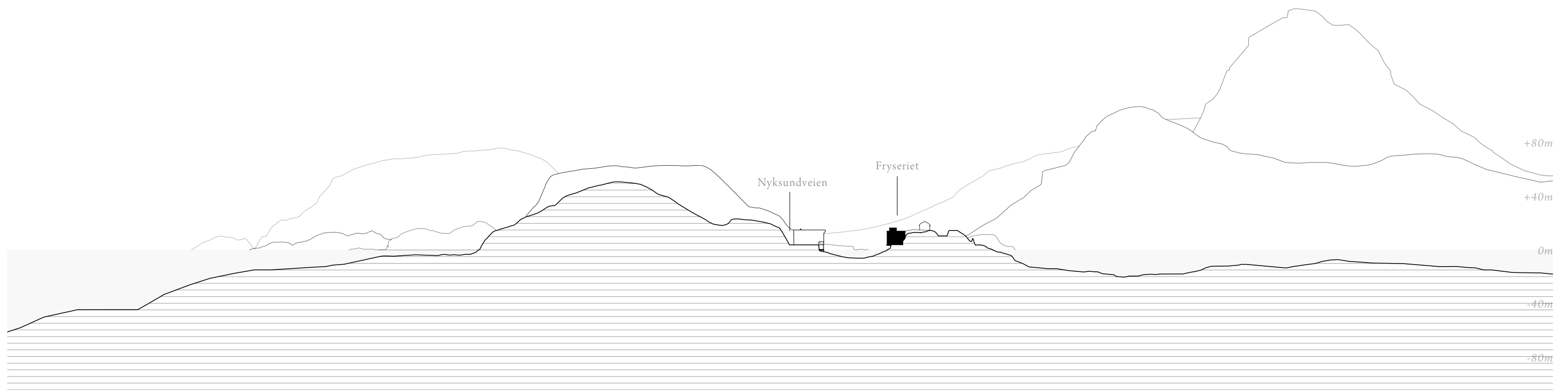


Fryseriet i Nyksund


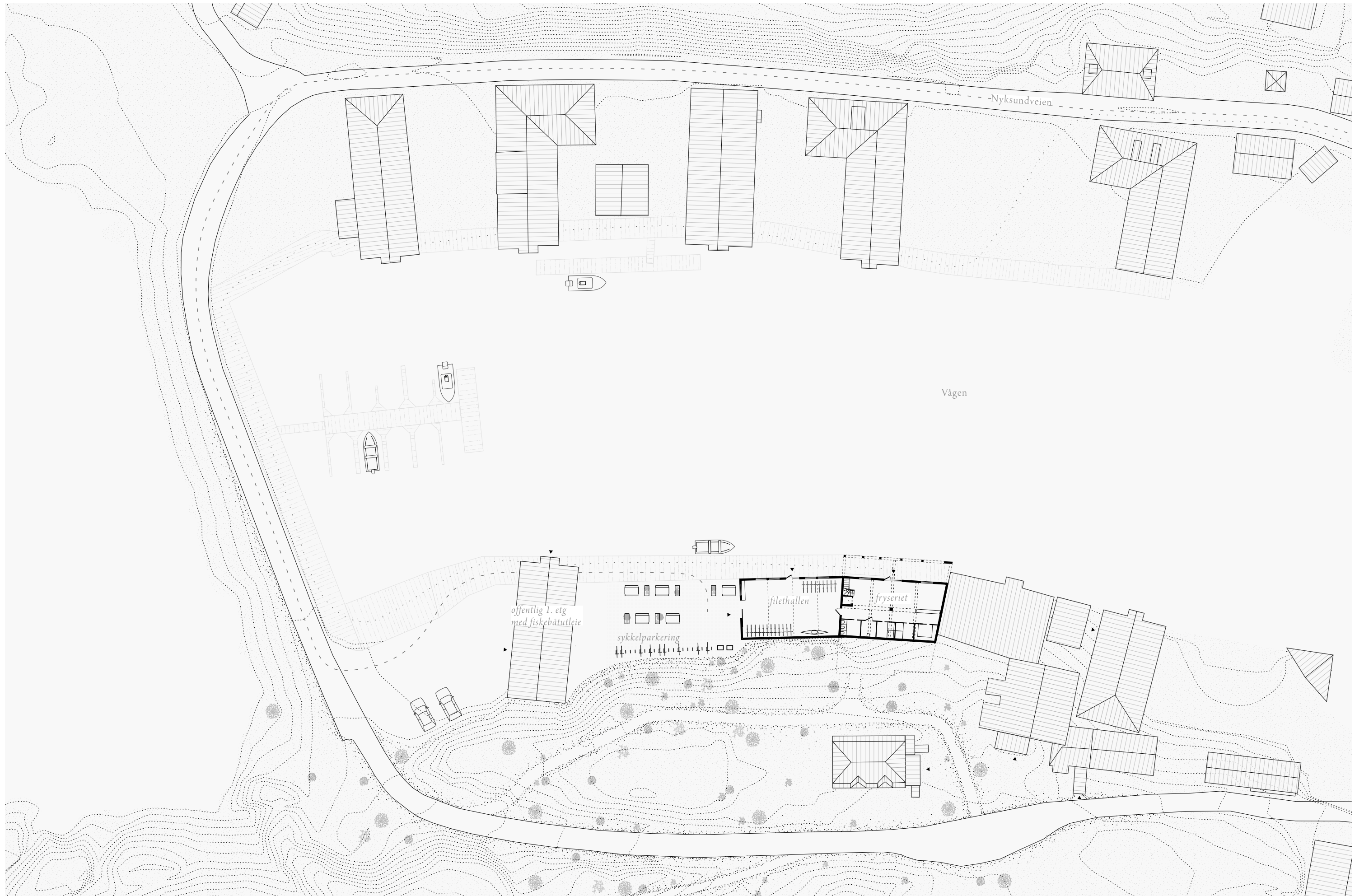
Siste stopp



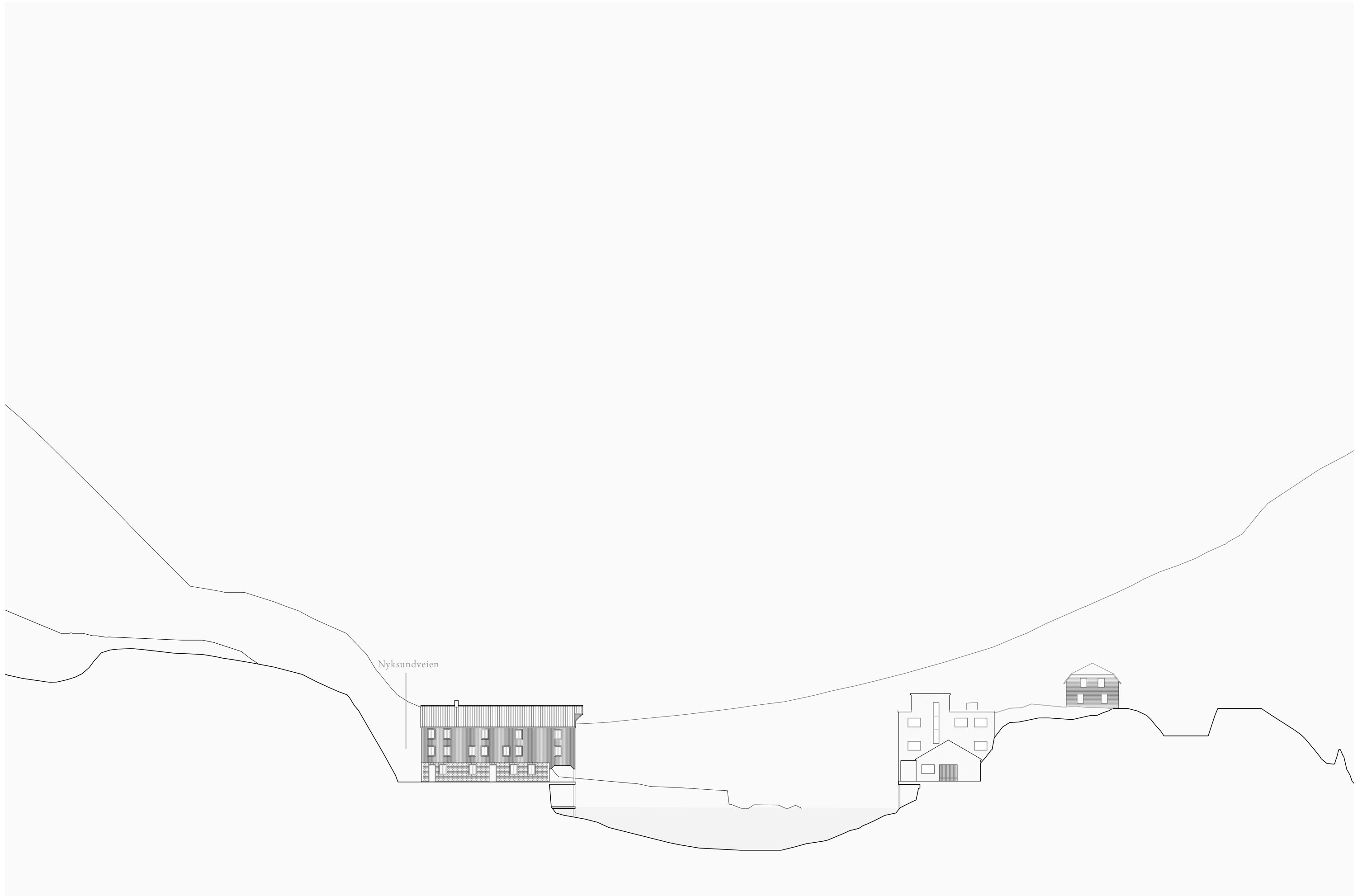




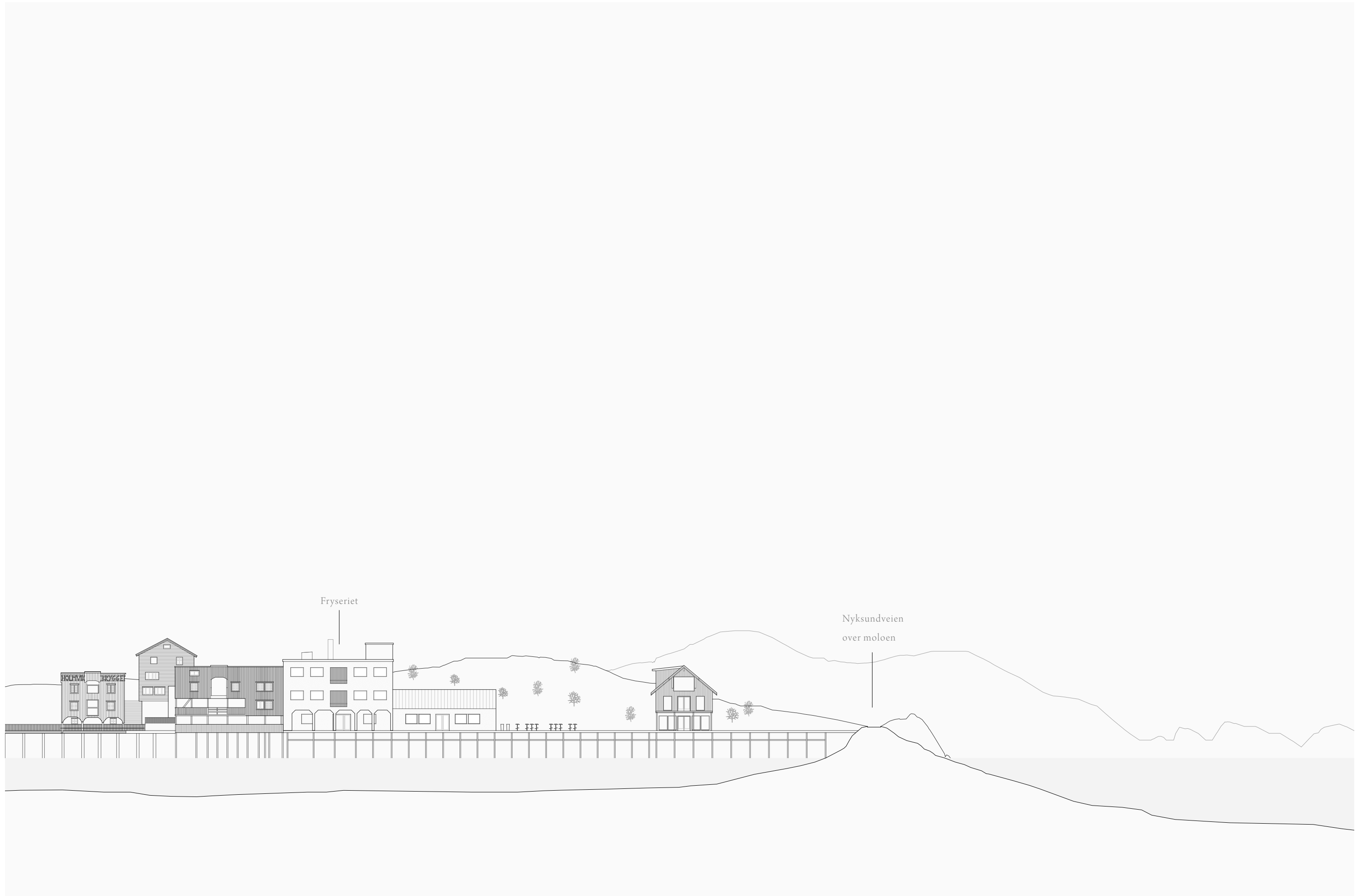
0m 100m 200m



--- adkomst syklende adkomst gående



0m | | | | 25m | 50m




Fryseriet

Nyksundveien
over moloen

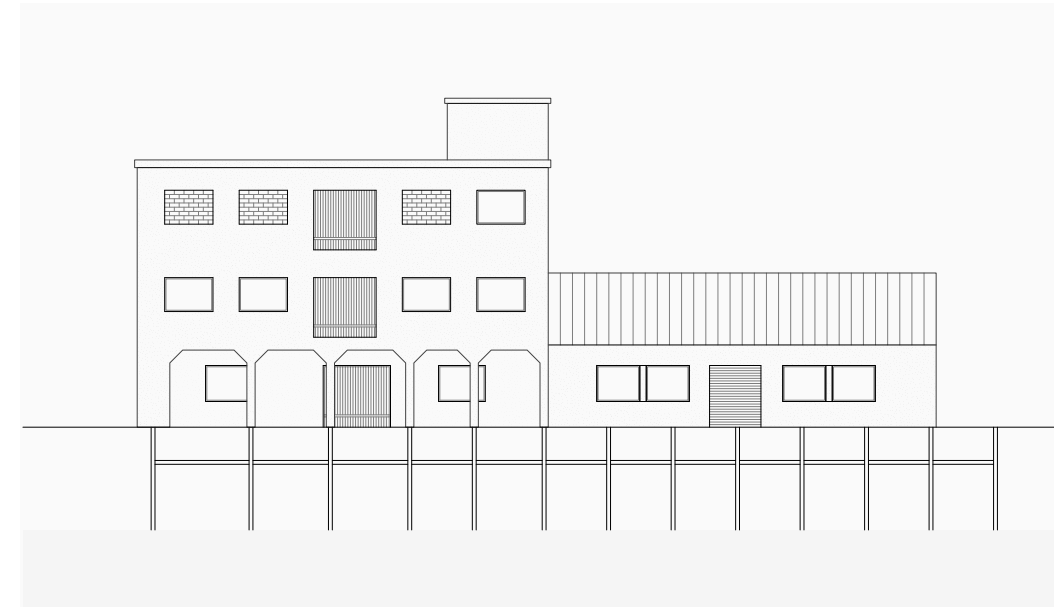
HOLTVÅR
BRØYGGET

0m | 25m | 50m

Prosjekt: Fryseriet Tegning: Situasjonssnitt Skala: 1:500



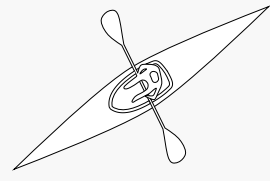
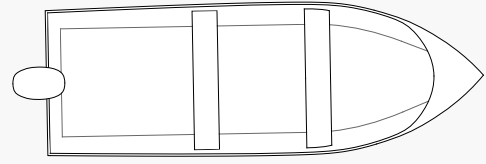
- Lyset slippes inn
- Etterisolering med trefiberplater, kryssfiner utenpå
- Ny rominndeling, lettvegger kledd i kryssfiner



Eksisterende fasade. De tre etasjene til venstre var selve fryseriet fra 1945, den avlange delen til høyre er filethallen som kom i 1967



Ny fasade



B

+4.0

sykkelverksted

sykkelutleie

resepsjon

kajakutleie

utstyrsutleie

sykkelparkering

avfall

+5.0

+6.0

+7.0

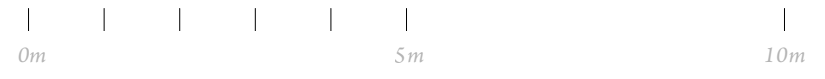
+8.0

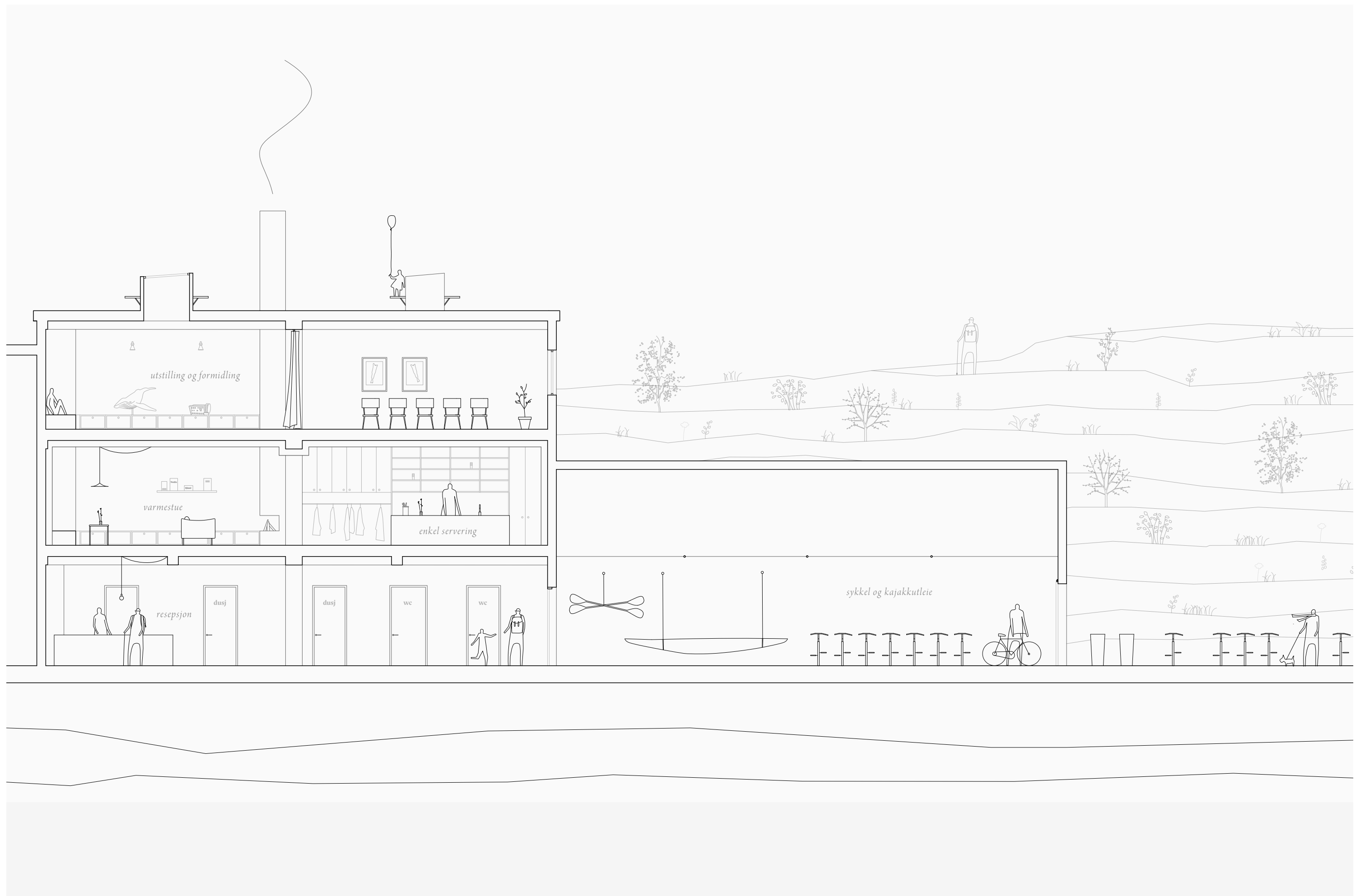
+9.0

+10.0

+11.0

+12.0





utstilling og formidling

varmestue

enkel servering

resepsjon

dusj

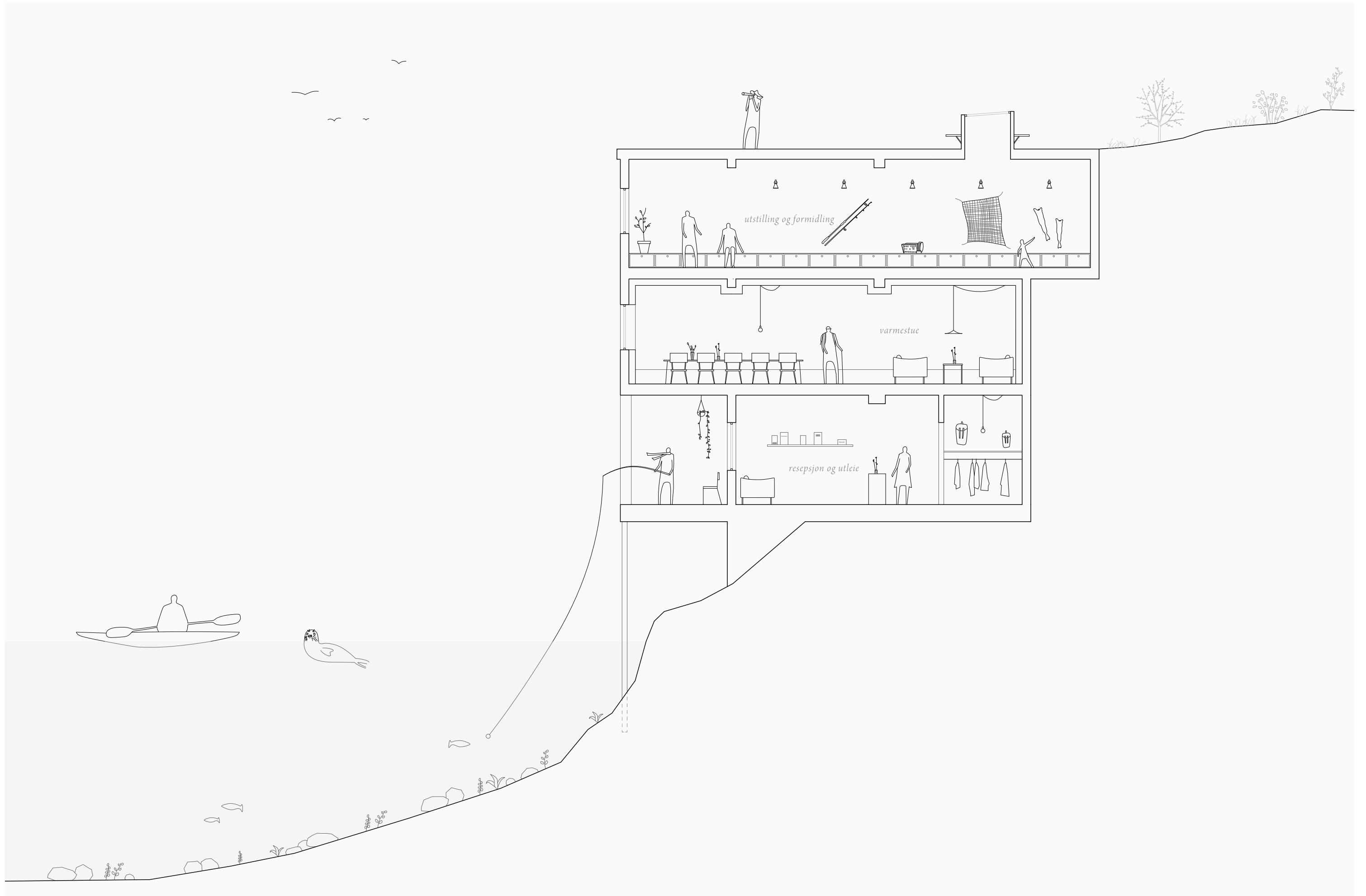
dusj

wc

wc

sykkel og kajakkutleie

0m 5m 10m



0m 5m 10m

