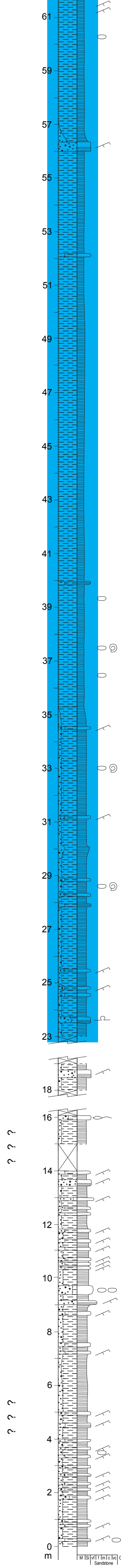
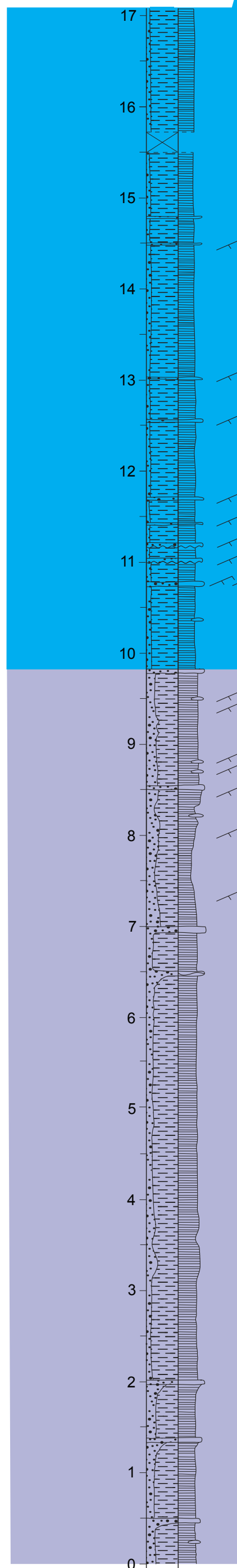


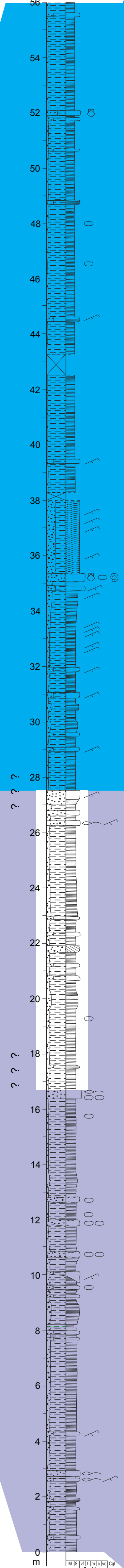
Marm-1
Marmierfjellet, E, River section
Coordinate: 0538526 - 869288
Altitude: 337masl



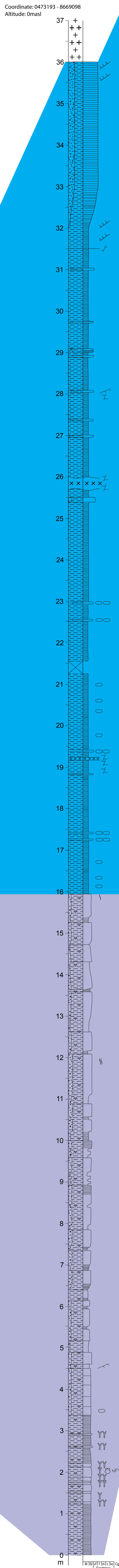
Høg-2
Høgskulefjellet, E, stream section



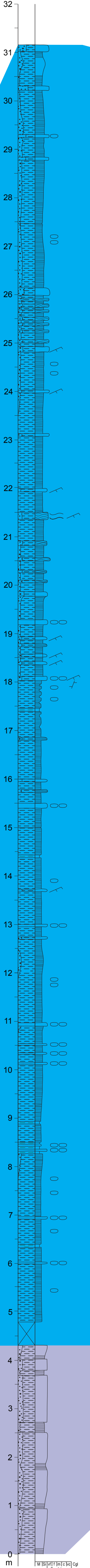
Kong-1
Kongressfjellet, W, River section
Coordinate: 0506526 - 8719564
Altitude: 189masl



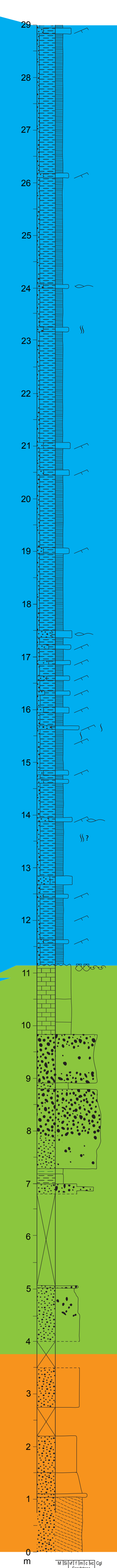
Kapp Star-1
Kapp Starostin, beach section
Coordinate: 0473193 - 8669098
Altitude: 0masl



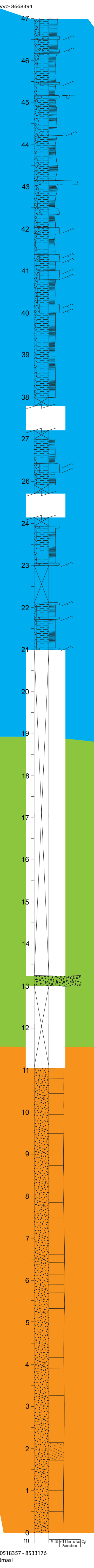
Vard-1
Kapp Starostin, stream section
Coordinate: 0473533 - 8668394



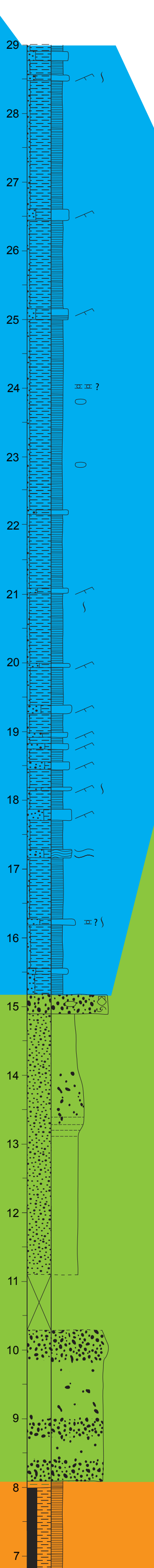
Kov-1
Kovalevskajafjellet, NE ridge section
Coordinate: 0521222 - 8534596
Altitude: 640masl



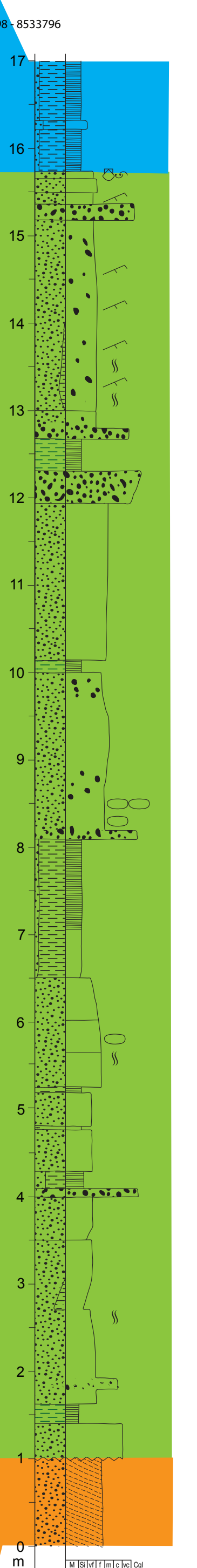
Lid-13-1
Lidfjellet, NW ridge section
Coordinate: 0516618 - 8533796
Altitude: 300masl



Serg-2
Sergeevfjellet, N ridge section
Coordinate: 0516618 - 8533796
Altitude: 300masl



Serg-3
Sergeevfjellet, NW cliff section
Coordinate: 0516618 - 8533796
Altitude: 300masl



Legend:

- Braided river
- Upper shoreface
Shallow marine
- "Warm" offshore transition
- "Cold" offshore transition

Zuchuat, V., 2014: A sedimentary investigation of the Lower Triassic formations and their underlying Permo-Carboniferous units across Spitsbergen, Svalbard, Master Thesis, Norwegian Institute of Science and Technology, Department of Geology and Mineral Resources Engineering