

MODELLBILDER

MASTEROPPGAVE I ARKITEKTUR

HØST 2014


TONJE SKAGA


Veiledere: Finn Hakonsen og Arnstein Gilberg





SITUASJONSMODELL 1:1000

Utsnittet viser tomta og nærområdet med deler
av Ekebergåsen og Sørenga.












UTSNITTSMODELL 1:100

Modellen viser en situasjon med offentlig og privat program i tilknytning til vann. Her sees Havparsellee og adkomst for kajak.

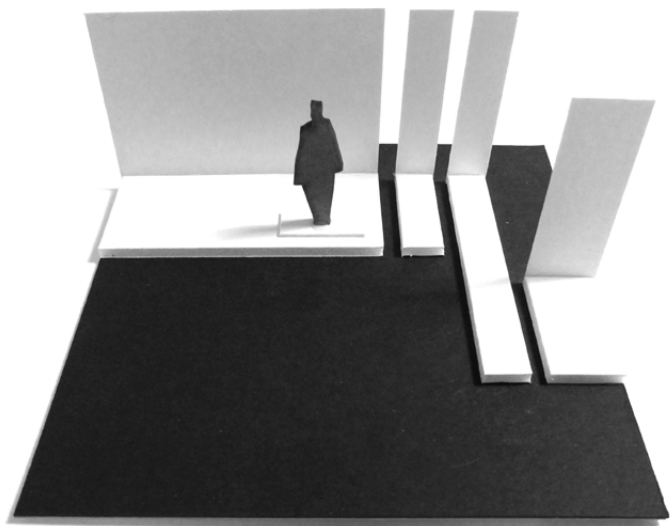






SKISSEMODELLER 1:50


Modellene viser ulike situasjoner i møte med vann.




På vannet





Vannet i øyehøyde




Inn i et vannrom



Langs vannet





SKISSEMODELLER 1:50 og 1:100

Modellene viser studier av romsekvenser, skala, avgrensning av rom og mellomrom, vertikalitet og horisontalitet.



