


An aerial photograph of a river valley. The river is highlighted in a vibrant green color, winding through a rocky and forested landscape. To the right of the river, there is a residential area with several houses and a large open field. Further right, a road and a railway line are visible, running parallel to the river. The text "Foto fra stedet" is overlaid in a yellow, cursive font across the center of the image.

Foto fra stedet











Da Dovrebanen var ny stoppet toget her på Engan. NSB hadde konsesjon på bru over Magalaupe. Brua ble tatt inn på høsten for ikke å bli tatt av vårflommen

























Omtrent samme ståsted som
forrige bilde men noen meter
lenger ned.












Skreabrua



















Et egnet sted å hoppe trygt fra ifølge lokalkjente

